



Madison, Wisconsin

# CITY OF MADISON

## CITY ENGINEERING DIVISION

### DEPARTMENT OF PUBLIC WORKS

# PLAN OF PROPOSED IMPROVEMENT

## N FRANKLIN AVENUE & LYNN TERRACE - ASSESSMENT DISTRICT 2025

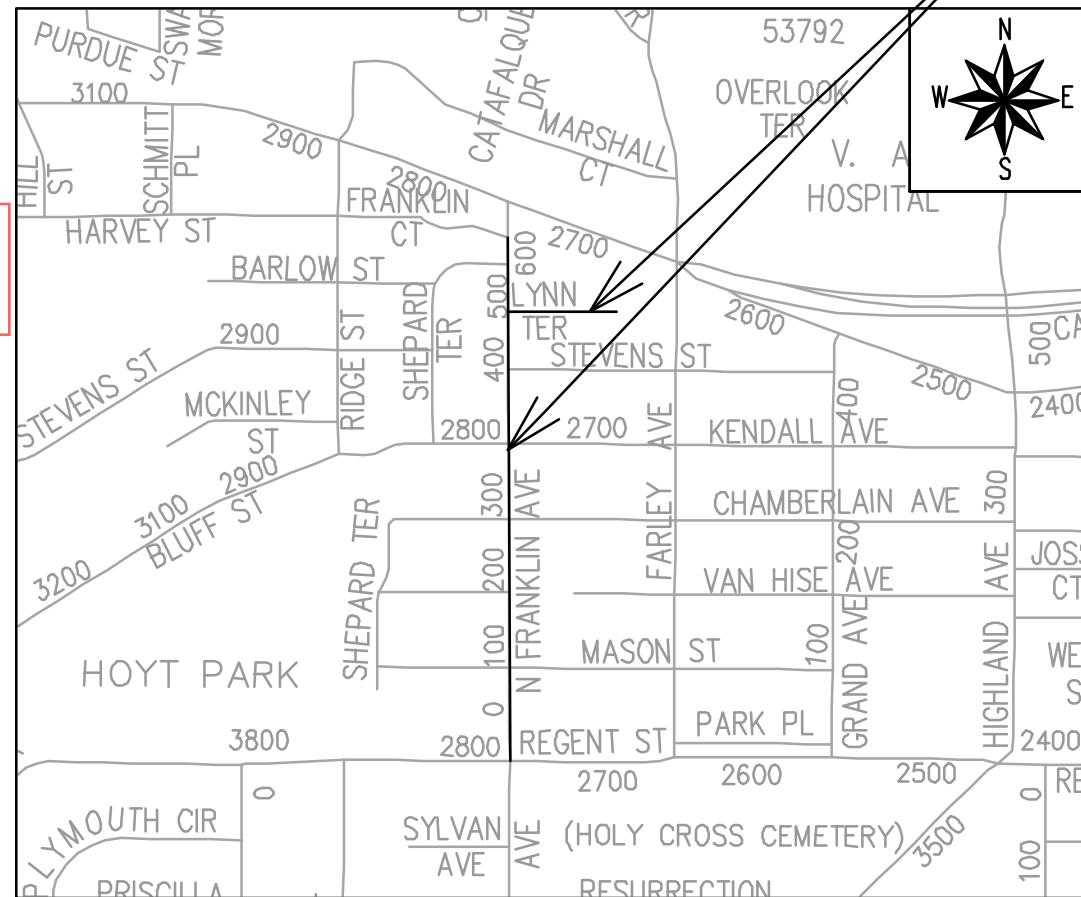
CITY PROJECT NO. 15113  
CONTRACT NO. 8766

PROJECT  
LOCATION

INDEX OF SHEETS

SHEET NO. D1	TYPICAL SECTIONS
SHEET NO. D2-D10	DETAILS
SHEET NO. EC1-EC6	EROSION CONTROL PLANS
SHEET NO. PD1-PD5	PLAN DETAILS
SHEET NO. P1-P6	PLAN & PROFILES
SHEET NO. U1-U6	UTILITY PLAN & PROFILES
SHEET NO. U7	SANITARY SEWER SCHEDULE
SHEET NO. U8-U9	STORM SEWER SCHEDULE
SHEET NO. W1-W5	WATER PLANS
SHEET NO. W6-W8	WATER IMPACT PLAN
SHEET NO. W9	WATER ESTIMATE OF MATERIALS
SHEET NO. PM1-PM5	PAVEMENT MARKINGS PLAN
SHEET NO. X1-X13	CROSS SECTIONS
SHEET NO. MN-1	MAINTENANCE PLAN (CITY USE ONLY)

**ADDENDUM 1 - 02/11/25**  
UPDATED SHEETS: D5-D10,  
PD1-PD5, P1-P6, U1-U9, X1-  
X13



EARTH WORK SUMMARY:

EXCAVATION CUT (MEASURED PLAN QUANTITY).....	4,500 C.Y.
ESTIMATED UNDISTRIBUTED UNDERCUT .....	1,195 C.Y.
TOTAL UNCLASSIFIED EXCAVATION CUT .....	5,695 C.Y.

CONVENTIONAL SIGNS  
FIELD VERIFY ALL UTILITY LOCATIONS

GAS	— G —
STORM SEWER	— ST —
SANITARY SEWER	— SN —
WATER	— W —
BURIED ELECTRIC	— E —
OVERHEAD ELECTRIC	— OH —
POWER POLE	
ADA COMPLIANT RAMP W/ DETECTABLE WARNING FIELD	
COMBUSTIBLE FLUIDS	

NOTES:

- ALL GUTTERS SHALL DRAIN WITH A MINIMUM GRADE OF 0.50% TOWARD STORM SEWER INLETS.
- SIDEWALK RAMPS SHALL HAVE A MAXIMUM SLOPE OF 1" PER 12". SIDEWALK AND CURB RAMPS SHALL BE CONSTRUCTED WITH A SIDE SLOPE OF 2.00%. SIDEWALK SHALL HAVE A MINIMUM LONGITUDINAL SLOPE OF 0.50% AND A MAXIMUM LONGITUDINAL SLOPE OF 5.00% EXCEPT WHERE STREET GRADES EXCEED 5.00%.

PUBLIC IMPROVEMENT PROJECT  
APPROVED

OCTOBER 8, 2024

BY THE COMMON COUNCIL  
OF MADISON, WISCONSIN

PUBLIC IMPROVEMENT DESIGN  
APPROVED BY:

*Julie*

Jan 24, 2025

City Engineer


Date

STREET  
DESIGNED BY:




Jan 24, 2025

PAVEMENT MARKING  
DESIGNED BY:




Jan 24, 2025

SANITARY SEWER  
DESIGNED BY:



Jan 24, 2025

WATER  
DESIGNED BY:



Jan 24, 2025

STORM SEWER  
DESIGNED BY:



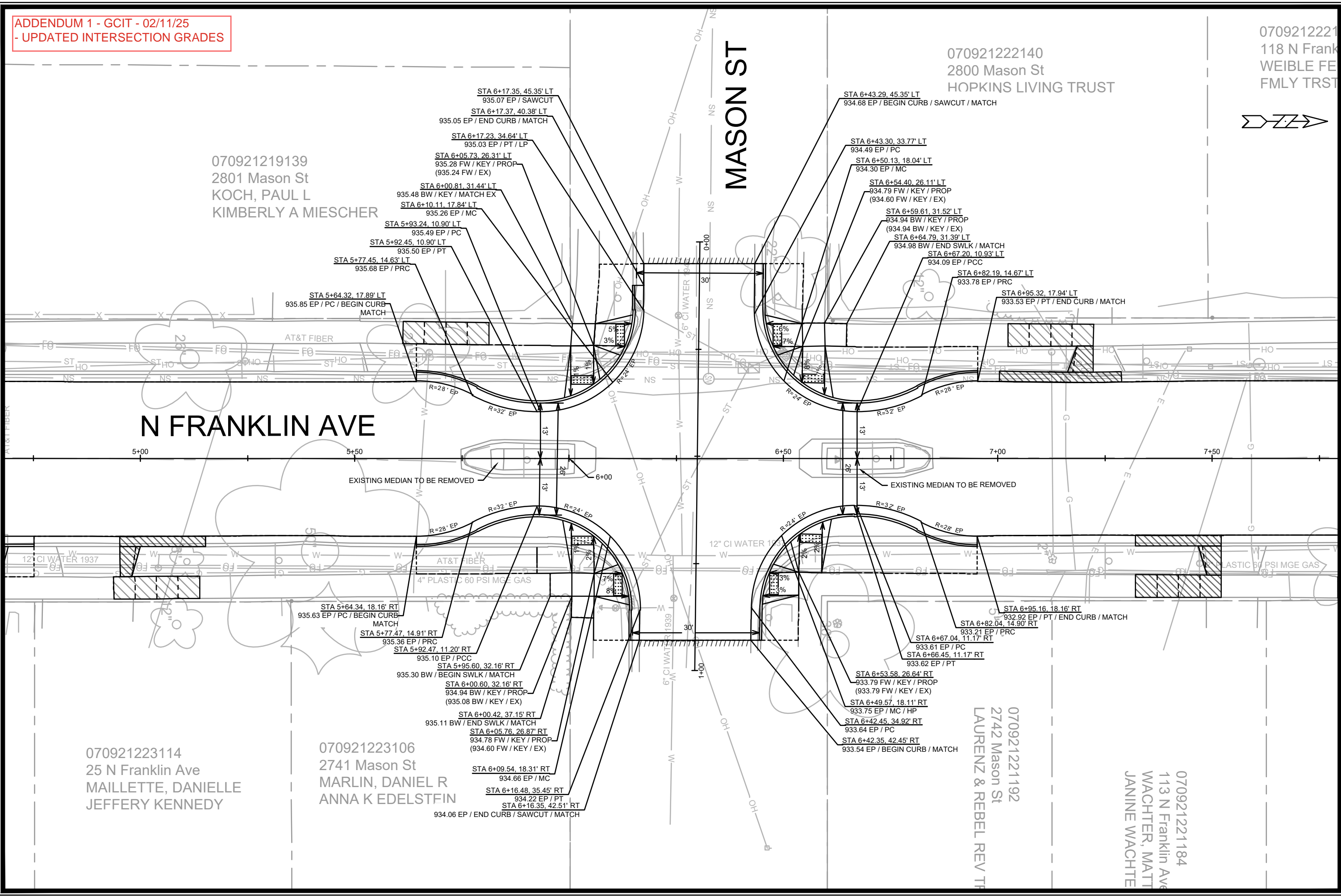
Jan 24, 2025

FILE NAME: 15113\_P1\_XREF

REV. DATE: 1/24/2025 8:03 AM

ORIGINATOR: CITY\_OF\_MADISON

ADDENDUM 1 - GCIT - 02/11/25  
 - UPDATED INTERSECTION GRADES



070921219139  
 2801 Mason St  
 KOCH, PAUL L  
 KIMBERLY A MIESCHER

# N FRANKLIN AVE

# MASON ST

070921222140  
 2800 Mason St  
 HOPKINS LIVING TRUST

0709212221  
 118 N Frank  
 WEIBLE FE  
 FMLY TRST

070921223114  
 25 N Franklin Ave  
 MAILLETTE, DANIELLE  
 JEFFERY KENNEDY

070921223106  
 2741 Mason St  
 MARLIN, DANIEL R  
 ANNA K EDELSTFIN

070921221192  
 2742 Mason St  
 LAURENZ & REBEL REV TD

070921221184  
 113 N Franklin Ave  
 WACHTER, MATT  
 JANINE WACHTER



MARK	REVISION	DATE	BY

15113  
 MADISON, WI  
 CONTRACT NO: 8766

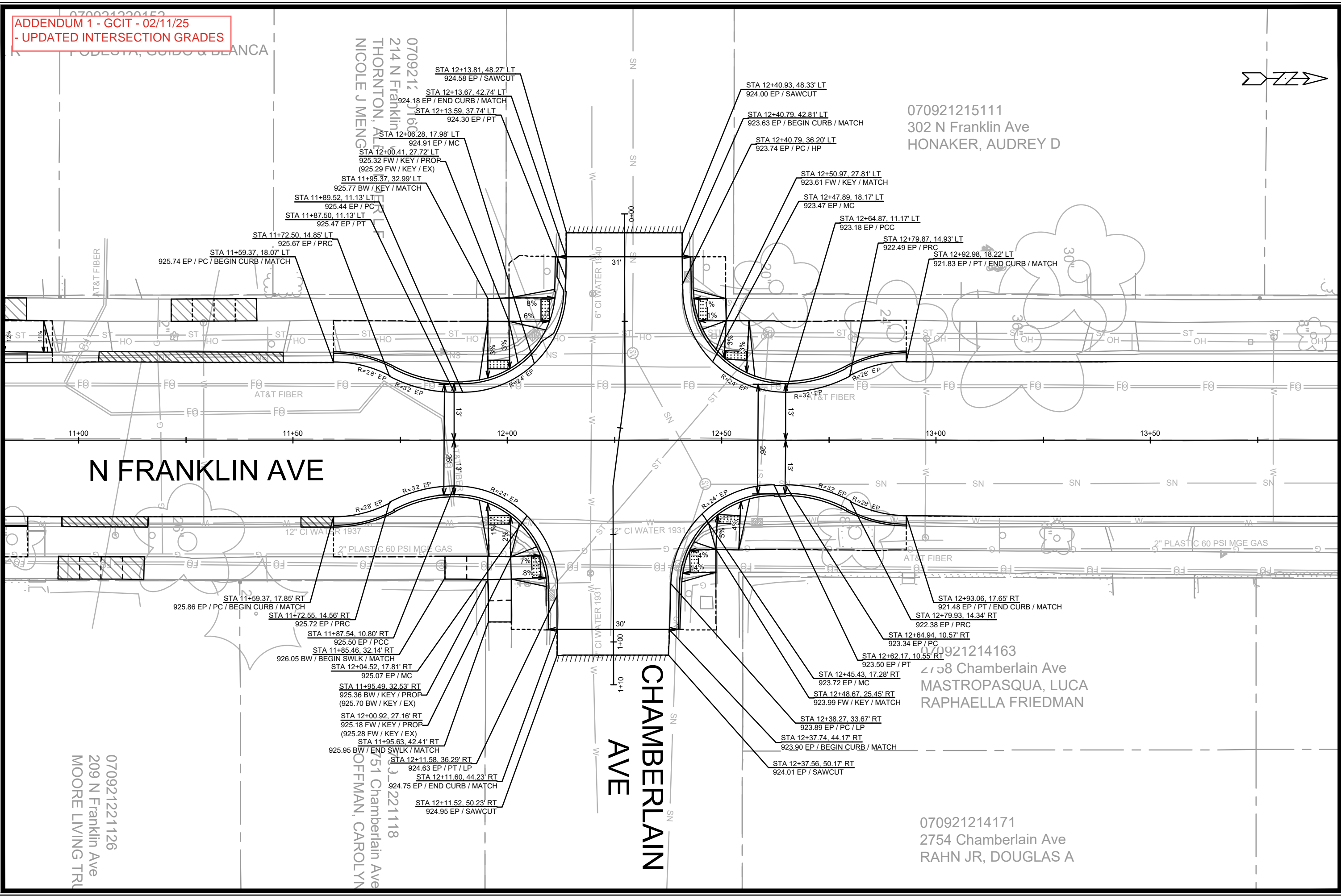
DETAILS - MASON ST INTERSECTION GRADES



15113  
 D-5

M:\DESIGN\Projects\15113\CAD\Streets\15113EN-PnP.dwg

ADDENDUM 1 - GCIT - 02/11/25  
 - UPDATED INTERSECTION GRADES



NO.	DATE	BY	REVISION
1	02/11/25	15113	15113
2			
3			
4			
5			
6			

15113  
 MADISON, WI  
 ASSESSMENT DISTRICT 2025  
 CONTRACT NO.: 8766  
 M:\DESIGN\Projects\15113\CAD\Streets\15113EN-PnP.dwg



15113  
 D-6

070921221126  
 209 N Franklin Ave  
 MOORE LIVING TRU

070921221118  
 2751 Chamberlain Ave  
 OFFMAN, CAROLYN

070921215111  
 302 N Franklin Ave  
 HONAKER, AUDREY D

070921214163  
 2108 Chamberlain Ave  
 MASTROPASQUA, LUCA  
 RAPHAELLA FRIEDMAN

070921214171  
 2754 Chamberlain Ave  
 RAHN JR, DOUGLAS A

ADDENDUM 1 - GCIT - 02/11/25  
 - UPDATED INTERSECTION GRADES

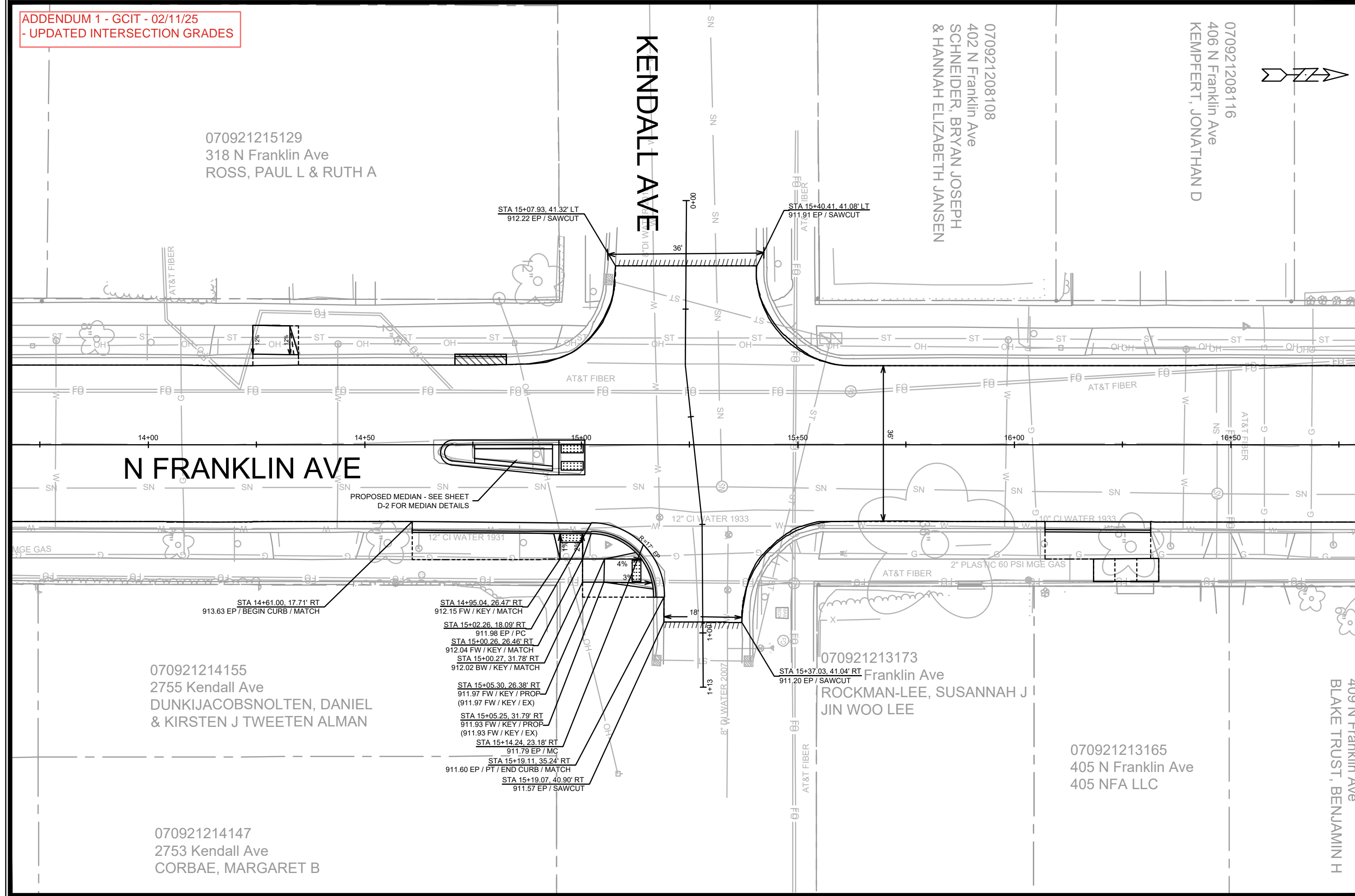
070921215129  
 318 N Franklin Ave  
 ROSS, PAUL L & RUTH A

070921208108  
 402 N Franklin Ave  
 SCHNEIDER, BRYAN JOSEPH  
 & HANNAH ELIZABETH JANSEN

070921208116  
 406 N Franklin Ave  
 KEMPFERT, JONATHAN D

**N FRANKLIN AVE**

**KENDALL AVE**



PROPOSED MEDIAN - SEE SHEET  
 D-2 FOR MEDIAN DETAILS

070921214155  
 2755 Kendall Ave  
 DUNKIJACOBSONLTEN, DANIEL  
 & KIRSTEN J TWEETEN ALMAN

070921213173  
 Franklin Ave  
 ROCKMAN-LEE, SUSANNAH J  
 JIN WOO LEE

070921213165  
 405 N Franklin Ave  
 405 NFA LLC

070921214147  
 2753 Kendall Ave  
 CORBAE, MARGARET B

409 N Franklin Ave  
 BLAKE TRUST, BENJAMIN H

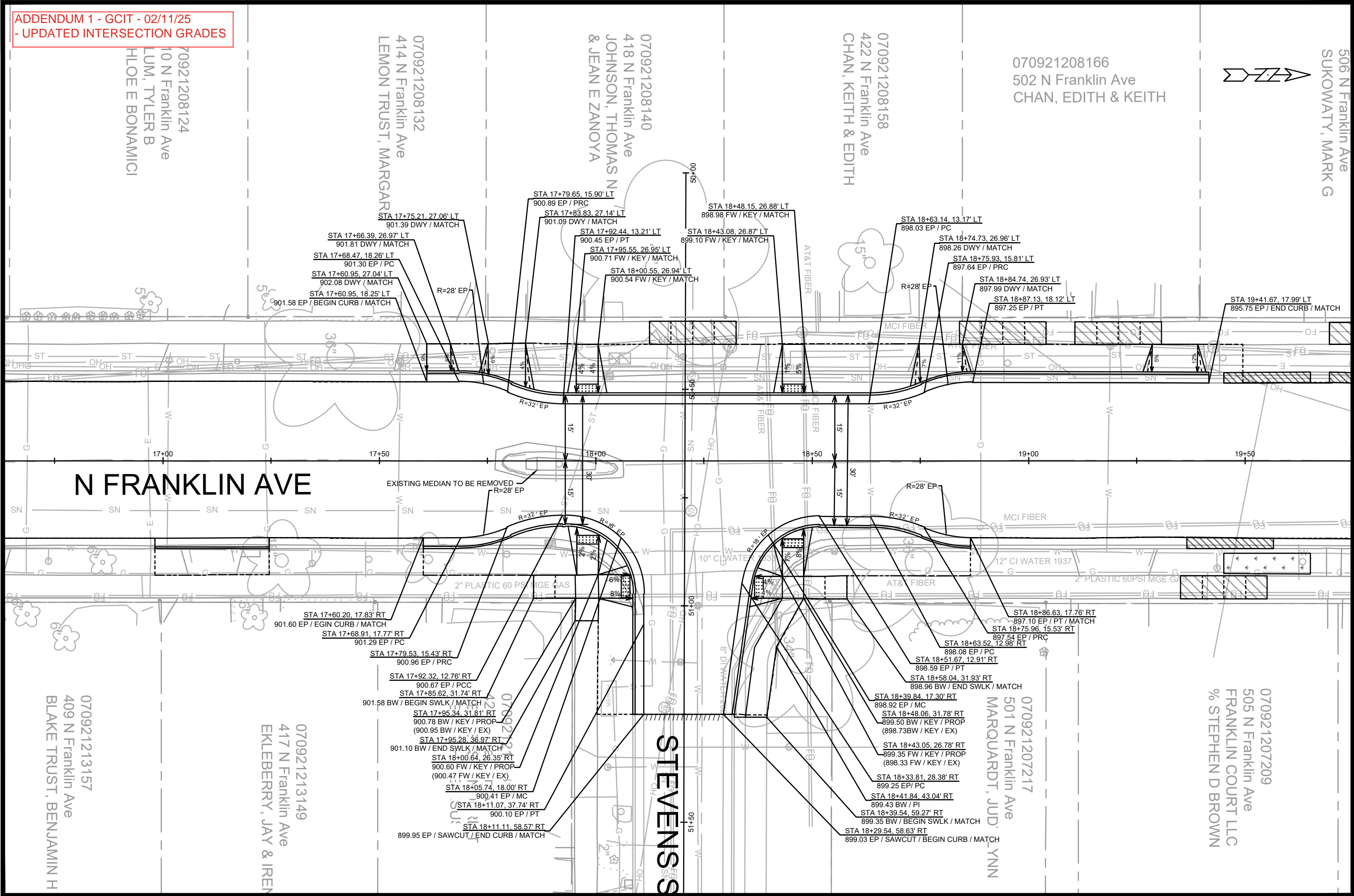
MARK	REVISION	DATE	BY
15113	GCIT	2/11/25	1:09 PM
15113			
15113			
15113			
15113			

15113  
 MADISON, WI  
 N FRANKLIN AVENUE & LYNN TERRACE - ASSESSMENT DISTRICT 2025  
 CONTRACT NO: 8766  
 M:\DESIGN\Projects\15113\CAD\Streets\15113EN-PnP.dwg



15113  
 D-7

ADDENDUM 1 - GCIT - 02/11/25  
 - UPDATED INTERSECTION GRADES



070921208124  
 10 N Franklin Ave  
 LUM, TYLER B  
 HLOE E BONAMICI

070921208132  
 414 N Franklin Ave  
 LEMON TRUST, MARGAR

070921208140  
 418 N Franklin Ave  
 JOHNSON, THOMAS N  
 & JEAN E ZANOYA

070921208158  
 422 N Franklin Ave  
 CHAN, KEITH & EDITH

070921208166  
 502 N Franklin Ave  
 CHAN, EDITH & KEITH

506 N Franklin Ave  
 SUKOWATY, MARK G



070921213157  
 409 N Franklin Ave  
 BLAKE TRUST, BENJAMIN H

070921213149  
 417 N Franklin Ave  
 EKLEBERRY, JAY & IREN

070921207209  
 505 N Franklin Ave  
 FRANKLIN COURT LLC  
 % STEPHEN D BROWN

070921207217  
 501 N Franklin Ave  
 MARQUARDT, JUD, LYNN

DATE	02/11/25	SCALE	1" = 20'
REVISION	ADD1	DESIGNER	GCIT
MARK	15113	DATE	2/7/2025 1:09 PM
ADD1	UPDATED INTERSECTION GRADES	PROJECT NO.	15113
MARK	15113	CONTRACT NO.	8766
DATE	02/11/25	SCALE	1" = 20'
REVISION	ADD1	DESIGNER	GCIT
MARK	15113	DATE	2/7/2025 1:09 PM
ADD1	UPDATED INTERSECTION GRADES	PROJECT NO.	15113
MARK	15113	CONTRACT NO.	8766
DATE	02/11/25	SCALE	1" = 20'
REVISION	ADD1	DESIGNER	GCIT
MARK	15113	DATE	2/7/2025 1:09 PM
ADD1	UPDATED INTERSECTION GRADES	PROJECT NO.	15113
MARK	15113	CONTRACT NO.	8766

15113  
 MADISON, WI  
 ASSESSMENT DISTRICT 2025  
 STEVENS ST INTERSECTION GRADES  
 N FRANKLIN AVENUE & LYNN TERRACE

15113  
 D-8

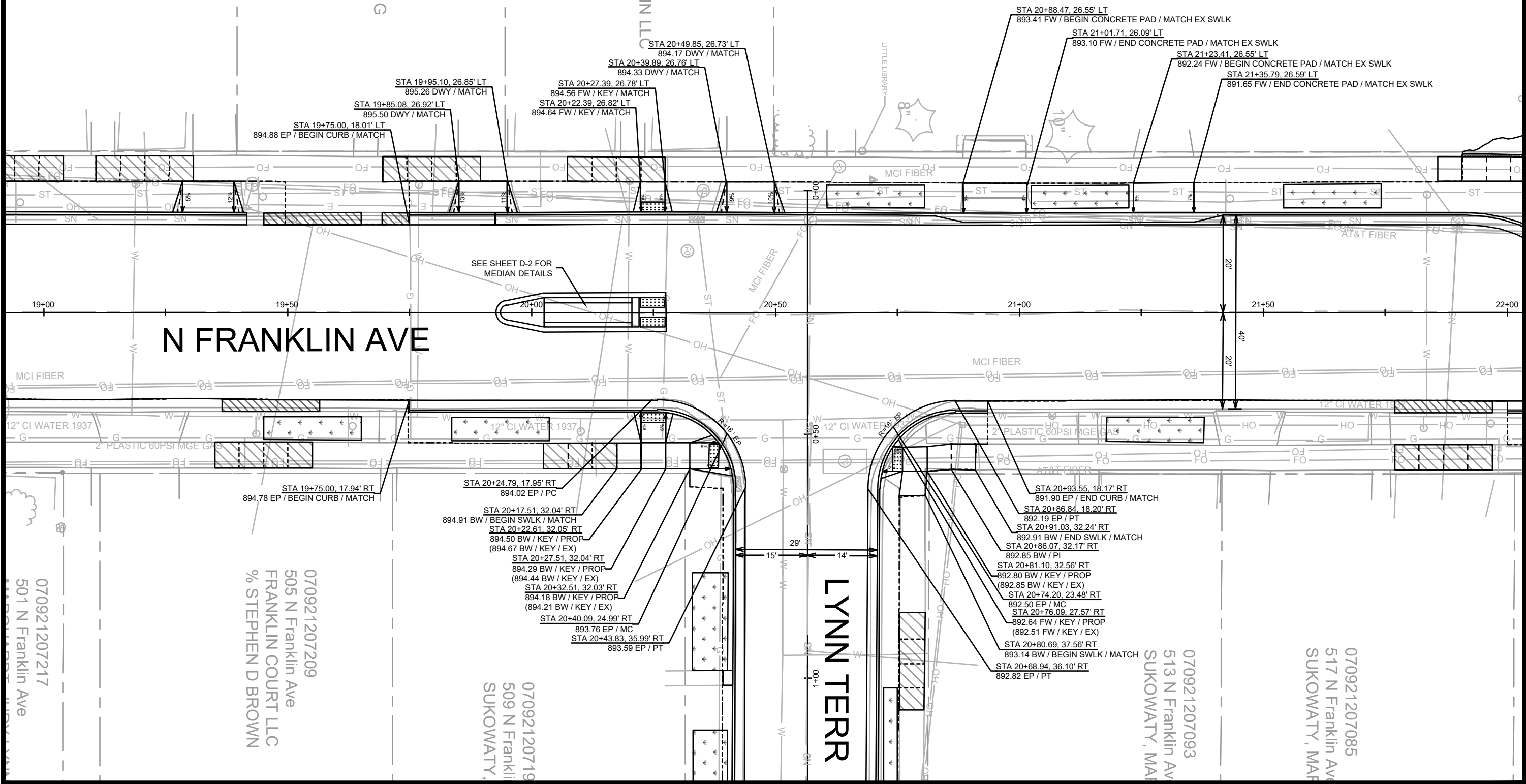
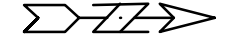
ADDENDUM 1 - GCIT - 02/11/25  
 - UPDATED INTERSECTION GRADES

070921208166  
 502 N Franklin Ave  
 CHAN, EDITH & KEITH

070921208174  
 506 N Franklin Ave  
 SUKOWATY, MARK G

070921208182  
 510 N Franklin Ave  
 YOUNGRE FRANKLIN LLC

070921208017  
 518 N Franklin Ave  
 FIRST BAPTIST CHURCH



N FRANKLIN AVE

LYNN TERR

070921207217  
 501 N Franklin Ave

070921207209  
 505 N Franklin Ave  
 FRANKLIN COURT LLC  
 % STEPHEN D BROWN

STA 19+75.00, 17.94' RT  
 894.78 EP / BEGIN CURB / MATCH

STA 20+17.51, 32.04' RT  
 894.91 BW / BEGIN SWLK / MATCH

STA 20+22.61, 32.05' RT  
 894.50 BW / KEY / PROP  
 (894.67 BW / KEY / EX)

STA 20+27.51, 32.04' RT  
 894.29 BW / KEY / PROP  
 (894.44 BW / KEY / EX)

STA 20+32.51, 32.03' RT  
 894.18 BW / KEY / PROP  
 (894.21 BW / KEY / EX)

STA 20+40.09, 24.99' RT  
 893.76 EP / MC  
 STA 20+43.83, 35.99' RT  
 893.59 EP / PT

STA 20+24.79, 17.95' RT  
 894.02 EP / PC

STA 20+49.85, 26.73' LT  
 894.17 DWY / MATCH

STA 20+39.89, 26.76' LT  
 894.33 DWY / MATCH

STA 20+27.39, 26.78' LT  
 894.56 FW / KEY / MATCH

STA 20+22.39, 26.82' LT  
 894.64 FW / KEY / MATCH

STA 20+88.47, 26.55' LT  
 893.41 FW / BEGIN CONCRETE PAD / MATCH EX SWLK

STA 21+01.71, 26.09' LT  
 893.10 FW / END CONCRETE PAD / MATCH EX SWLK

STA 21+23.41, 26.55' LT  
 892.24 FW / BEGIN CONCRETE PAD / MATCH EX SWLK

STA 21+35.79, 26.59' LT  
 891.65 FW / END CONCRETE PAD / MATCH EX SWLK

STA 20+93.55, 18.17' RT  
 891.90 EP / END CURB / MATCH

STA 20+86.84, 18.20' RT  
 892.19 EP / PT

STA 20+91.03, 32.24' RT  
 892.91 BW / END SWLK / MATCH

STA 20+86.07, 32.17' RT  
 892.85 BW / PI

STA 20+81.10, 32.56' RT  
 892.80 BW / KEY / PROP  
 (892.85 BW / KEY / EX)

STA 20+74.20, 23.48' RT  
 892.50 EP / MC  
 STA 20+76.09, 27.57' RT  
 892.64 FW / KEY / PROP  
 (892.51 FW / KEY / EX)

STA 20+80.69, 37.56' RT  
 893.14 BW / BEGIN SWLK / MATCH

STA 20+68.94, 36.10' RT  
 892.82 EP / PT

070921207093  
 513 N Franklin Ave  
 SUKOWATY, MA

070921207085  
 517 N Franklin Ave  
 SUKOWATY, MA

15113

15113

MADISON, WI

ASSESSMENT DISTRICT 2025

CONTRACT NO: 8766

15113

D-9

ADD1	UPDATED INTERSECTION GRADES	02/11/25	GCIT
MARK	REVISION	DATE	BY
Designated By: GCIT	Date: 2/7/2025 1:09 PM	Scale: 1" = 20'	D-9

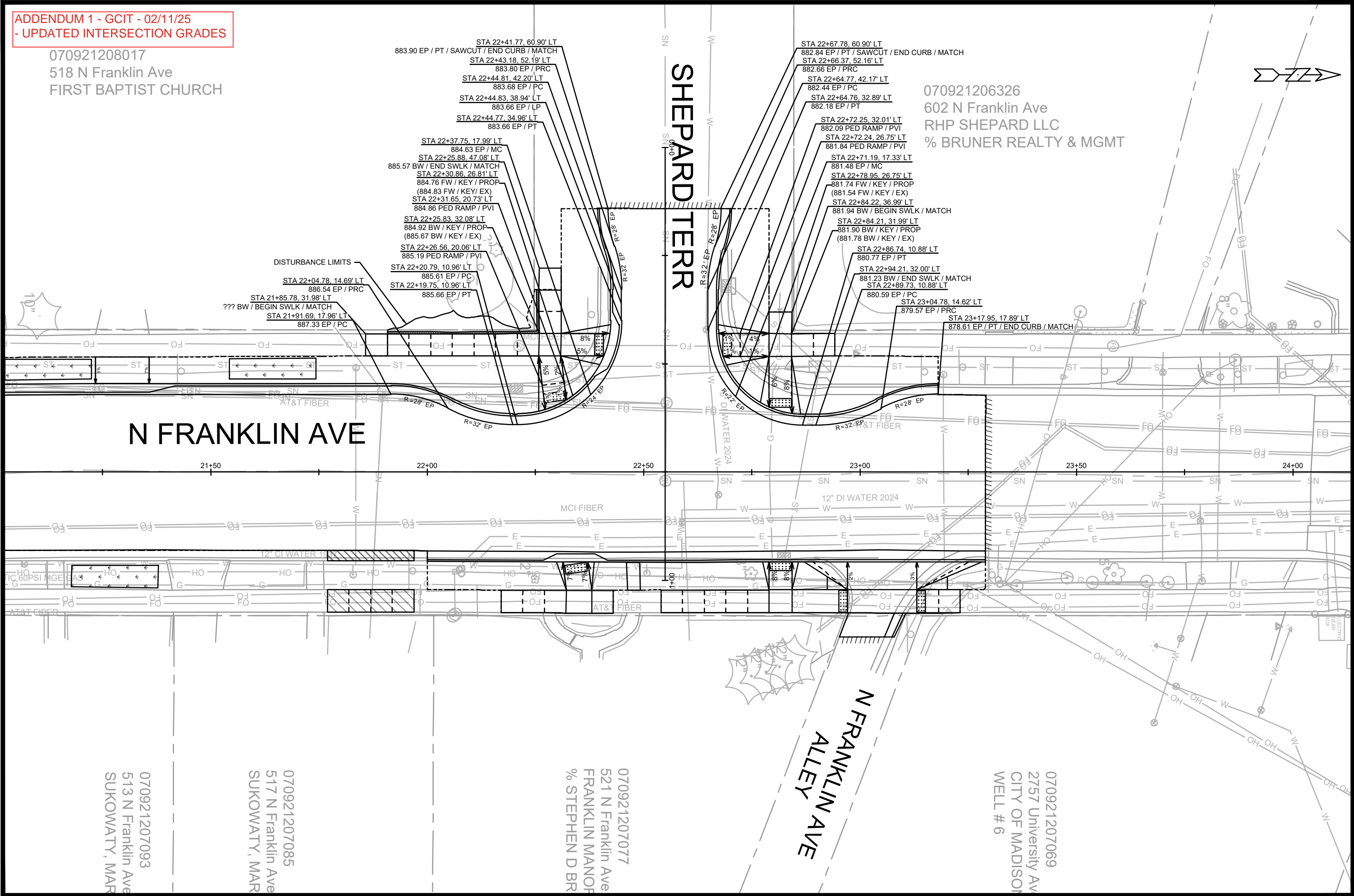


M:\DESIGN\Projects\15113\CAD\Streets\15113EN-PnP.dwg

**ADDENDUM 1 - GCIT - 02/11/25**  
**- UPDATED INTERSECTION GRADES**

070921208017  
 518 N Franklin Ave  
 FIRST BAPTIST CHURCH

070921206326  
 602 N Franklin Ave  
 RHP SHEPARD LLC  
 % BRUNER REALTY & MGMT



070921207093  
 513 N Franklin Ave  
 SUKOWATY, MAR

070921207085  
 517 N Franklin Ave  
 SUKOWATY, MAR

070921207077  
 521 N Franklin Ave  
 FRANKLIN MANOF  
 % STEPHEN D BR

070921207069  
 2757 University Av  
 CITY OF MADISON  
 WELL # 6

ADD1	UPDATED INTERSECTION GRADES	02/11/25	GCIT
MARK	REVISION	DATE	BT
Designated By:	GCIT	Date: 2/7/2025 1:09 PM	Scale: 1" = 20'
15113			D-10

15113  
 MADISON, WI  
 ASSESSMENT DISTRICT 2025  
 CONTRACT NO: 8766

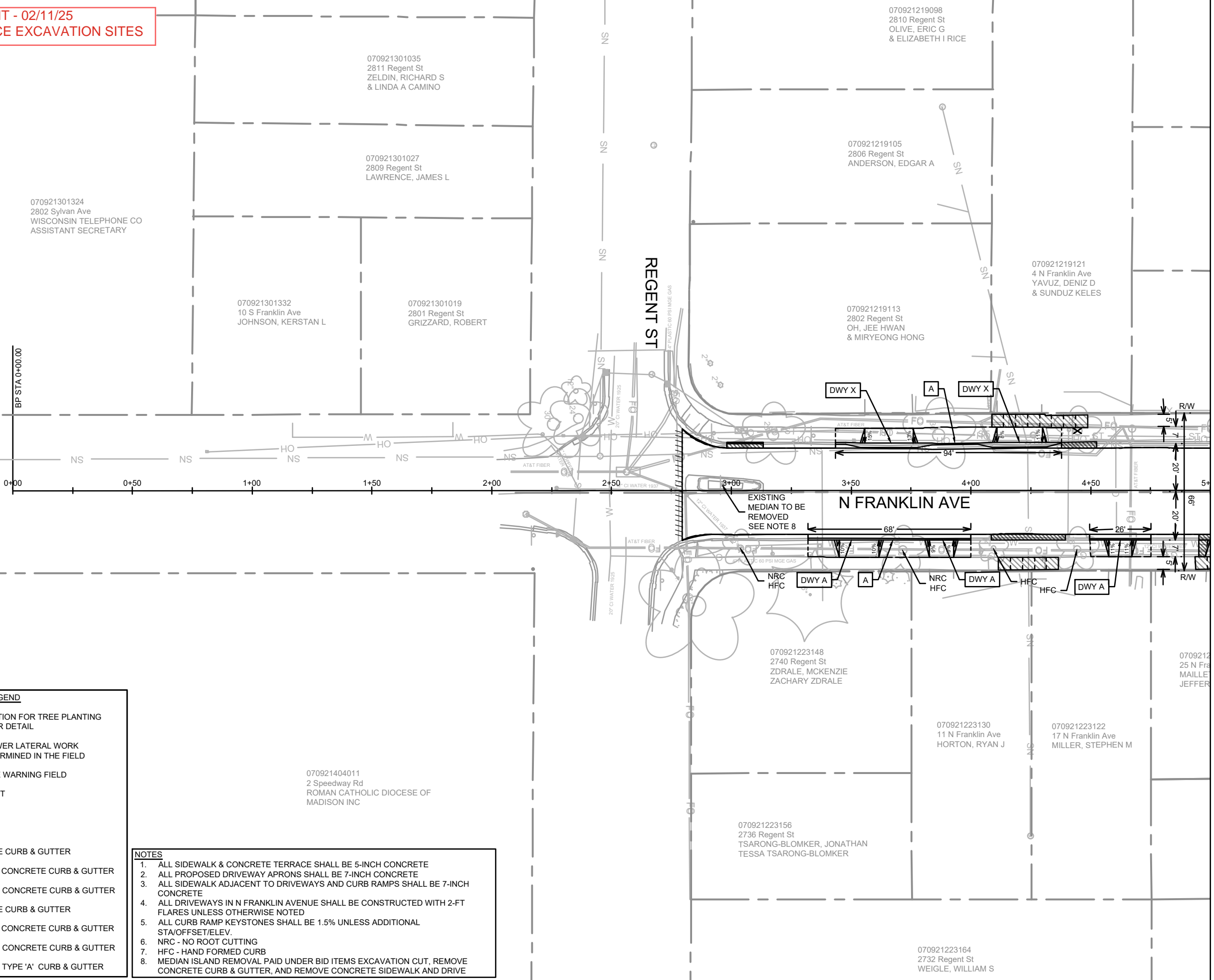
DETAILS - SHEPARD TERR INTERSECTION GRADES  
 N FRANKLIN AVENUE & LYNN TERRACE - ASSESSMENT DISTRICT 2025



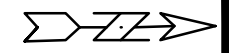
15113  
 D-10

M:\DESIGN\Projects\15113\CAD\Streets\15113EN-PnP.dwg

**ADDENDUM 1 - GCIT - 02/11/25  
- REVISED TERRACE EXCAVATION SITES**



MATCH LINE 5+00.00



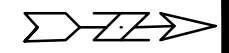
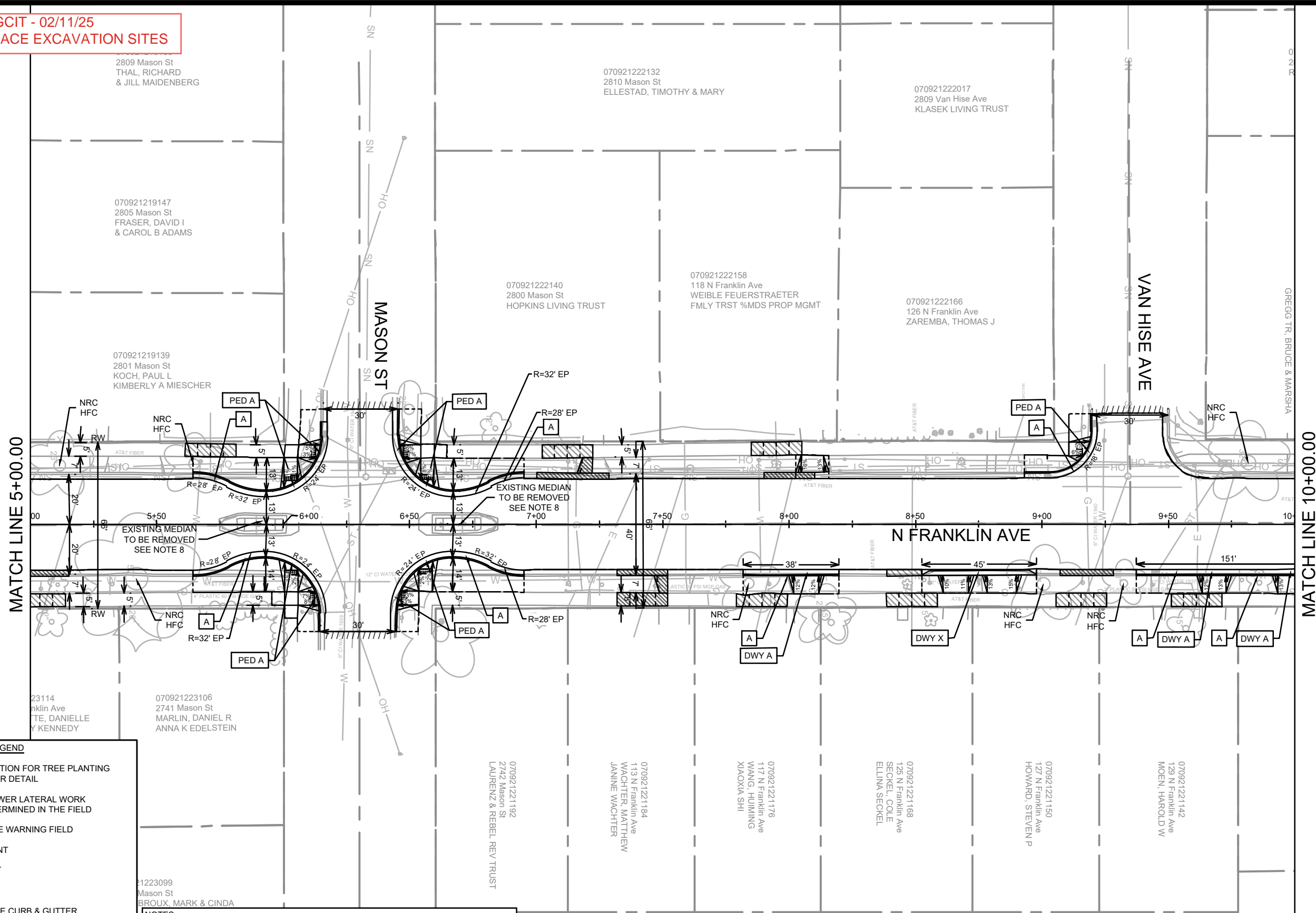
LEGEND	
	TERRACE EXCAVATION FOR TREE PLANTING SEE SHEET D-3 FOR DETAIL
	REMOVAL FOR SEWER LATERAL WORK LIMITS TO BE DETERMINED IN THE FIELD
	2' X 5' DETECTABLE WARNING FIELD
	SAWCUT PAVEMENT
	SLOPE INTERCEPT
	CLEAR & GRUB
	TYPE 'A' CONCRETE CURB & GUTTER
	PED RAMP TYPE 'A' CONCRETE CURB & GUTTER
	DRIVEWAY TYPE 'A' CONCRETE CURB & GUTTER
	TYPE 'X' CONCRETE CURB & GUTTER
	PED RAMP TYPE 'X' CONCRETE CURB & GUTTER
	DRIVEWAY TYPE 'X' CONCRETE CURB & GUTTER
	4 INCH CURB HEAD TYPE 'A' CURB & GUTTER

- NOTES**
- ALL SIDEWALK & CONCRETE TERRACE SHALL BE 5-INCH CONCRETE
  - ALL PROPOSED DRIVEWAY APRONS SHALL BE 7-INCH CONCRETE
  - ALL SIDEWALK ADJACENT TO DRIVEWAYS AND CURB RAMPS SHALL BE 7-INCH CONCRETE
  - ALL DRIVEWAYS IN N FRANKLIN AVENUE SHALL BE CONSTRUCTED WITH 2-FT FLARES UNLESS OTHERWISE NOTED
  - ALL CURB RAMP KEYSTONES SHALL BE 1.5% UNLESS ADDITIONAL STA/OFFSET/ELEV.
  - NRC - NO ROOT CUTTING
  - HFC - HAND FORMED CURB
  - MEDIAN ISLAND REMOVAL PAID UNDER BID ITEMS EXCAVATION CUT, REMOVE CONCRETE CURB & GUTTER, AND REMOVE CONCRETE SIDEWALK AND DRIVE

15113	MADISON, WI	8766	PD-1
PLAN DETAILS - N FRANKLIN AVENUE N FRANKLIN AVENUE & LYNN TERRACE - ASSESSMENT DISTRICT 2025			
CONTRACT NO: 8766 M:\DESIGN\Projects\15113\CAD\Streets\15113EN-PlanDetails.dwg			
15113		PD-1	



**ADDENDUM 1 - GCIT - 02/11/25**  
**- REVISED TERRACE EXCAVATION SITES**



**LEGEND**

- TERRACE EXCAVATION FOR TREE PLANTING  
SEE SHEET D-3 FOR DETAIL
- REMOVAL FOR SEWER LATERAL WORK  
LIMITS TO BE DETERMINED IN THE FIELD
- 2' X 5' DETECTABLE WARNING FIELD
- SAWCUT PAVEMENT
- SLOPE INTERCEPT
- CLEAR & GRUB
- TYPE 'A' CONCRETE CURB & GUTTER
- PED RAMP TYPE 'A' CONCRETE CURB & GUTTER
- DRIVEWAY TYPE 'A' CONCRETE CURB & GUTTER
- TYPE 'X' CONCRETE CURB & GUTTER
- PED RAMP TYPE 'X' CONCRETE CURB & GUTTER
- DRIVEWAY TYPE 'X' CONCRETE CURB & GUTTER
- 4 INCH CURB HEAD TYPE 'A' CURB & GUTTER

**NOTES**

1. ALL SIDEWALK & CONCRETE TERRACE SHALL BE 5-INCH CONCRETE
2. ALL PROPOSED DRIVEWAY APRONS SHALL BE 7-INCH CONCRETE
3. ALL SIDEWALK ADJACENT TO DRIVEWAYS AND CURB RAMPS SHALL BE 7-INCH CONCRETE
4. ALL DRIVEWAYS IN N FRANKLIN AVENUE SHALL BE CONSTRUCTED WITH 2-FT FLARES UNLESS OTHERWISE NOTED
5. ALL CURB RAMP KEYSTONES SHALL BE 1.5% UNLESS ADDITIONAL STA/OFFSET/ELEV.
6. NRC - NO ROOT CUTTING
7. HFC - HAND FORMED CURB
8. MEDIAN ISLAND REMOVAL PAID UNDER BID ITEMS EXCAVATION CUT, REMOVE CONCRETE CURB & GUTTER, AND REMOVE CONCRETE SIDEWALK AND DRIVE

MARK	ADD1	UPDATED TERRACE EXCAVATION SITES	02/11/25	GCIT
REVISION				
DESIGNED BY	GCIT	DATE	2/7/2025	11:55 AM
PROJECT NO.	15113	SCALE	1" = 40'	PD-2

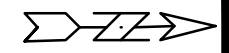
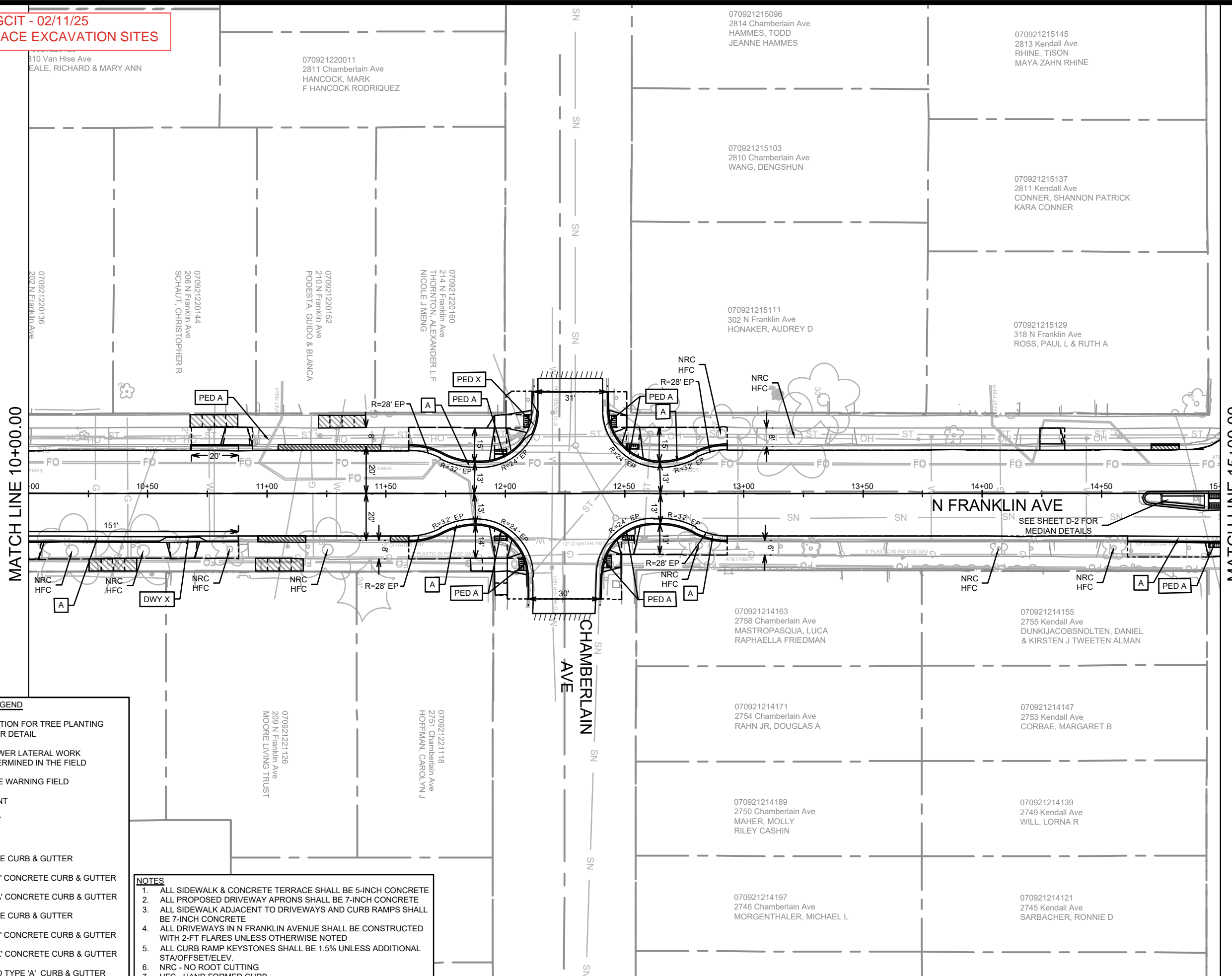
**15113**  
**MADISON, WI**  
**CONTRACT NO.: 8766**

PLAN DETAILS - N FRANKLIN AVENUE  
 N FRANKLIN AVENUE & LYNN TERRACE - ASSESSMENT DISTRICT 2025

M:\DESIGN\Projects\15113\CAD\Streets\15113EN-PlanDetails.dwg

**15113**  
**PD-2**

**ADDENDUM 1 - GCIT - 02/11/25**  
**- REVISED TERRACE EXCAVATION SITES**



MATCH LINE 10+00.00

MATCH LINE 15+00.00

- LEGEND**
- TERRACE EXCAVATION FOR TREE PLANTING  
SEE SHEET D-3 FOR DETAIL
  - REMOVAL FOR SEWER LATERAL WORK  
LIMITS TO BE DETERMINED IN THE FIELD
  - 2' X 5' DETECTABLE WARNING FIELD
  - SAWCUT PAVEMENT
  - SLOPE INTERCEPT
  - CLEAR & GRUB
  - TYPE 'A' CONCRETE CURB & GUTTER
  - PED RAMP TYPE 'A' CONCRETE CURB & GUTTER
  - DRIVEWAY TYPE 'A' CONCRETE CURB & GUTTER
  - TYPE 'X' CONCRETE CURB & GUTTER
  - PED RAMP TYPE 'X' CONCRETE CURB & GUTTER
  - DRIVEWAY TYPE 'X' CONCRETE CURB & GUTTER
  - 4 INCH CURB HEAD TYPE 'A' CURB & GUTTER

- NOTES**
1. ALL SIDEWALK & CONCRETE TERRACE SHALL BE 5-INCH CONCRETE
  2. ALL PROPOSED DRIVEWAY APRONS SHALL BE 7-INCH CONCRETE
  3. ALL SIDEWALK ADJACENT TO DRIVEWAYS AND CURB RAMPS SHALL BE 7-INCH CONCRETE
  4. ALL DRIVEWAYS IN N FRANKLIN AVENUE SHALL BE CONSTRUCTED WITH 2-FT FLARES UNLESS OTHERWISE NOTED
  5. ALL CURB RAMP KEYSTONES SHALL BE 1.5% UNLESS ADDITIONAL STA/OFFSET/ELEV.
  6. NRC - NO ROOT CUTTING
  7. HFC - HAND FORMED CURB

MARK	REVISION	DATE	BY
ADD1	UPDATED TERRACE EXCAVATION SITES	02/11/25	GCIT

15113  
 MADISON, WI  
 ASSESSMENT DISTRICT 2025

CONTRACT NO: 8766

PLAN DETAILS - N FRANKLIN AVENUE  
 N FRANKLIN AVENUE & LYNN TERRACE - ASSESSMENT DISTRICT 2025



15113  
 PD-3

M:\DESIGN\Projects\15113\CAD\Streets\15113EN-PlanDetails.dwg

070921220136  
 202 N Franklin Ave

070921220144  
 206 N Franklin Ave

070921220011  
 2811 Chamberlain Ave  
 HANCOCK, MARK  
 F HANCOCK RODRIQUEZ

070921220152  
 210 N Franklin Ave

070921220160  
 214 N Franklin Ave

070921215096  
 2814 Chamberlain Ave  
 HAMMES, TODD  
 JEANNE HAMMES

070921215103  
 2810 Chamberlain Ave  
 WANG, DENGSHUN

070921215111  
 302 N Franklin Ave  
 HONAKER, AUDREY D

070921215145  
 2813 Kendall Ave  
 RHINE, TISON  
 MAYA ZAHN RHINE

070921215137  
 2811 Kendall Ave  
 CONNER, SHANNON PATRICK  
 KARA CONNER

070921215129  
 318 N Franklin Ave  
 ROSS, PAUL L & RUTH A

070921214163  
 2758 Chamberlain Ave  
 MASTROPASQUA, LUCA  
 RAPHAELLA FRIEDMAN

070921214155  
 2755 Kendall Ave  
 DUNKIJACOBSNOLTEN, DANIEL  
 & KIRSTEN J TWEETEN ALMAN

070921214171  
 2754 Chamberlain Ave  
 RAHN JR, DOUGLAS A

070921214147  
 2753 Kendall Ave  
 CORBAE, MARGARET B

070921214189  
 2750 Chamberlain Ave  
 MAHER, MOLLY  
 RILEY CASHIN

070921214139  
 2749 Kendall Ave  
 WILL, LORNA R

070921214197  
 2746 Chamberlain Ave  
 MORGENTHALER, MICHAEL L

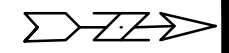
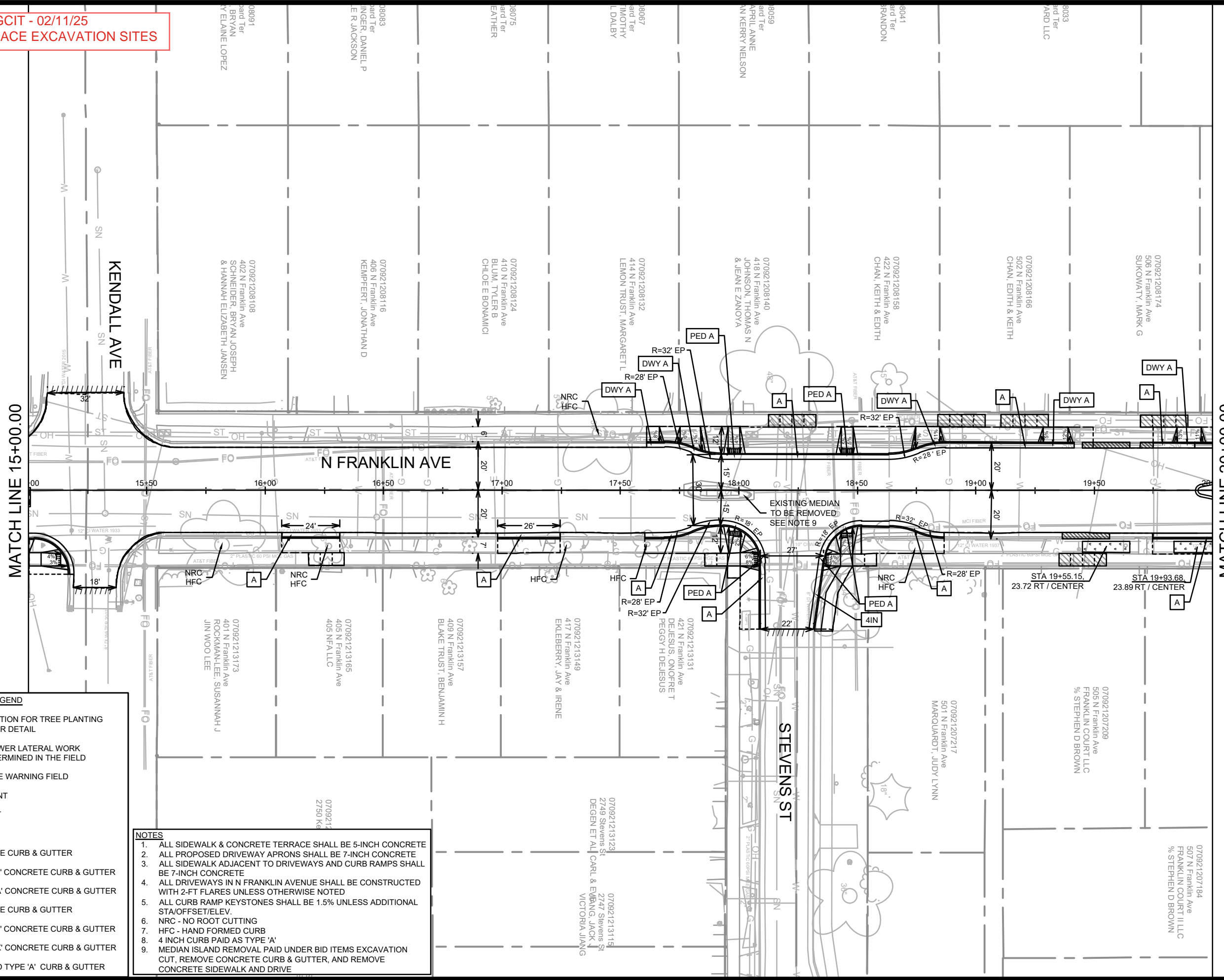
070921214121  
 2745 Kendall Ave  
 SARBACHER, RONNIE D

CHAMBERLAIN AVE

N FRANKLIN AVE

SEE SHEET D-2 FOR  
 MEDIAN DETAILS

**ADDENDUM 1 - GCIT - 02/11/25  
- REVISED TERRACE EXCAVATION SITES**



**LEGEND**

- TERRACE EXCAVATION FOR TREE PLANTING  
SEE SHEET D-3 FOR DETAIL
- REMOVAL FOR SEWER LATERAL WORK  
LIMITS TO BE DETERMINED IN THE FIELD
- 2' X 5' DETECTABLE WARNING FIELD
- SAWCUT PAVEMENT
- SLOPE INTERCEPT
- CLEAR & GRUB
- TYPE 'A' CONCRETE CURB & GUTTER
- PED RAMP TYPE 'A' CONCRETE CURB & GUTTER
- DRIVEWAY TYPE 'A' CONCRETE CURB & GUTTER
- TYPE 'X' CONCRETE CURB & GUTTER
- PED RAMP TYPE 'X' CONCRETE CURB & GUTTER
- DRIVEWAY TYPE 'X' CONCRETE CURB & GUTTER
- 4 INCH CURB HEAD TYPE 'A' CURB & GUTTER

- NOTES**
1. ALL SIDEWALK & CONCRETE TERRACE SHALL BE 5-INCH CONCRETE
  2. ALL PROPOSED DRIVEWAY APRONS SHALL BE 7-INCH CONCRETE
  3. ALL SIDEWALK ADJACENT TO DRIVEWAYS AND CURB RAMPS SHALL BE 7-INCH CONCRETE
  4. ALL DRIVEWAYS IN N FRANKLIN AVENUE SHALL BE CONSTRUCTED WITH 2-FT FLARES UNLESS OTHERWISE NOTED
  5. ALL CURB RAMP KEYSTONES SHALL BE 1.5% UNLESS ADDITIONAL STA/OFFSET/ELEV.
  6. NRC - NO ROOT CUTTING
  7. HFC - HAND FORMED CURB
  8. 4 INCH CURB PAID AS TYPE 'A'
  9. MEDIAN ISLAND REMOVAL PAID UNDER BID ITEMS EXCAVATION CUT, REMOVE CONCRETE CURB & GUTTER, AND REMOVE CONCRETE SIDEWALK AND DRIVE

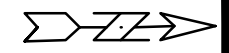
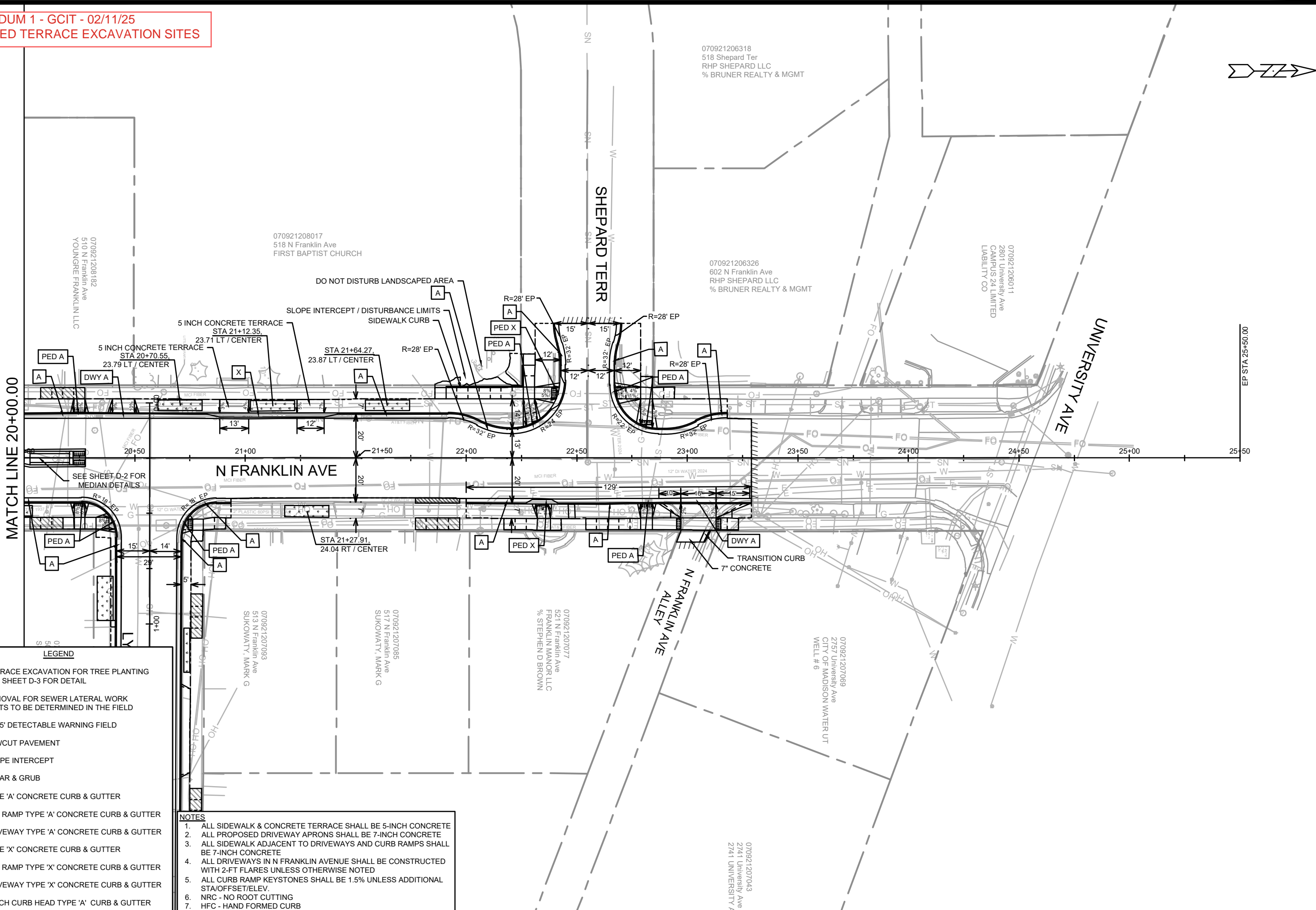
MARK	REVISION	DATE	BY
ADD1	UPDATED TERRACE EXCAVATION SITES	02/11/25	GCIT

15113  
MADISON, WI  
ASSESSMENT DISTRICT 2025  
CONTRACT NO: 8766

PLAN DETAILS - N FRANKLIN AVENUE  
15113  
MADISON, WI  
ASSESSMENT DISTRICT 2025  
CONTRACT NO: 8766

15113  
PD-4

**ADDENDUM 1 - GCIT - 02/11/25  
- REVISED TERRACE EXCAVATION SITES**



**LEGEND**

- TERRACE EXCAVATION FOR TREE PLANTING  
SEE SHEET D-3 FOR DETAIL
- REMOVAL FOR SEWER LATERAL WORK  
LIMITS TO BE DETERMINED IN THE FIELD
- 2' X 5' DETECTABLE WARNING FIELD
- SAWCUT PAVEMENT
- SLOPE INTERCEPT
- CLEAR & GRUB
- TYPE 'A' CONCRETE CURB & GUTTER
- PED RAMP TYPE 'A' CONCRETE CURB & GUTTER
- DRIVEWAY TYPE 'A' CONCRETE CURB & GUTTER
- TYPE 'X' CONCRETE CURB & GUTTER
- PED RAMP TYPE 'X' CONCRETE CURB & GUTTER
- DRIVEWAY TYPE 'X' CONCRETE CURB & GUTTER
- 4 INCH CURB HEAD TYPE 'A' CURB & GUTTER

**NOTES**

1. ALL SIDEWALK & CONCRETE TERRACE SHALL BE 5-INCH CONCRETE
2. ALL PROPOSED DRIVEWAY APRONS SHALL BE 7-INCH CONCRETE
3. ALL SIDEWALK ADJACENT TO DRIVEWAYS AND CURB RAMPS SHALL BE 7-INCH CONCRETE
4. ALL DRIVEWAYS IN N FRANKLIN AVENUE SHALL BE CONSTRUCTED WITH 2-FT FLARES UNLESS OTHERWISE NOTED
5. ALL CURB RAMP KEYSTONES SHALL BE 1.5% UNLESS ADDITIONAL STA/OFFSET/ELEV.
6. NRC - NO ROOT CUTTING
7. HFC - HAND FORMED CURB

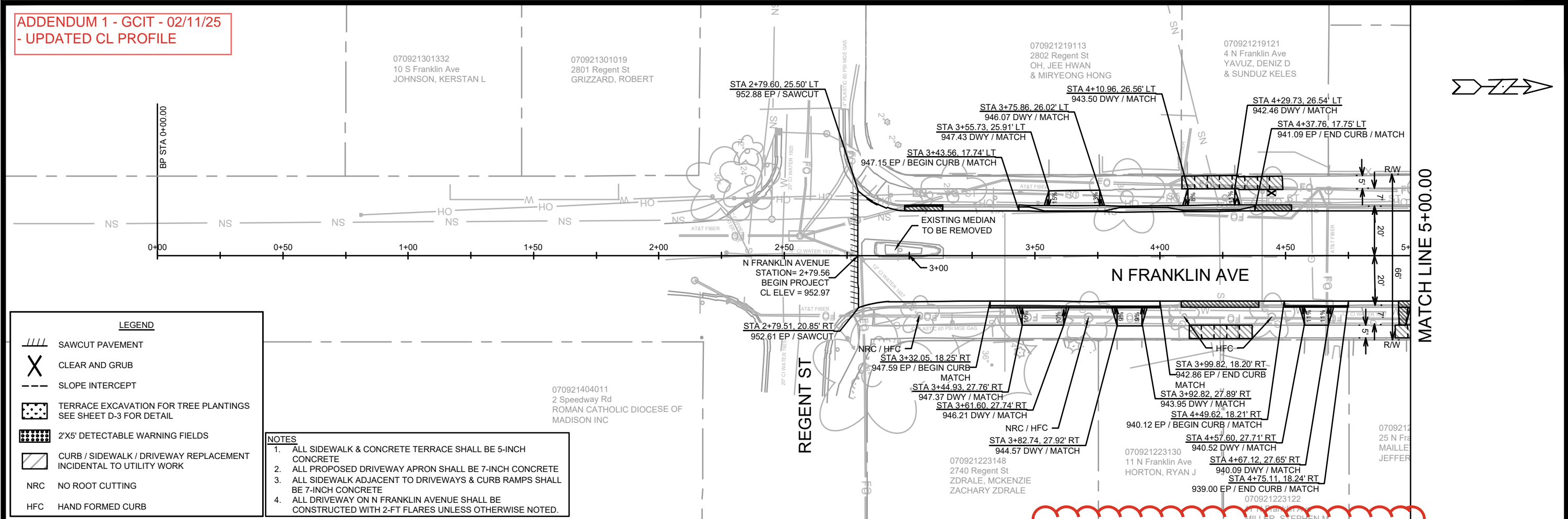
MARK	ADD1	UPDATED TERRACE EXCAVATION SITES	02/11/25	GCIT
REVISION				
DATE				
Scale:	1" = 40'			
Designated By:	GCIT	Date:	2/7/2025	11:56 AM
15113				

15113  
 PLAN DETAILS - N FRANKLIN AVENUE  
 N FRANKLIN AVENUE & LYNN TERRACE - ASSESSMENT DISTRICT 2025  
 MADISON, WI  
 CONTRACT NO.: 8766  
 M:\DESIGN\Projects\15113\CAD\Streets\15113EN-PlanDetails.dwg



15113  
 PD-5

**ADDENDUM 1 - GCIT - 02/11/25  
- UPDATED CL PROFILE**

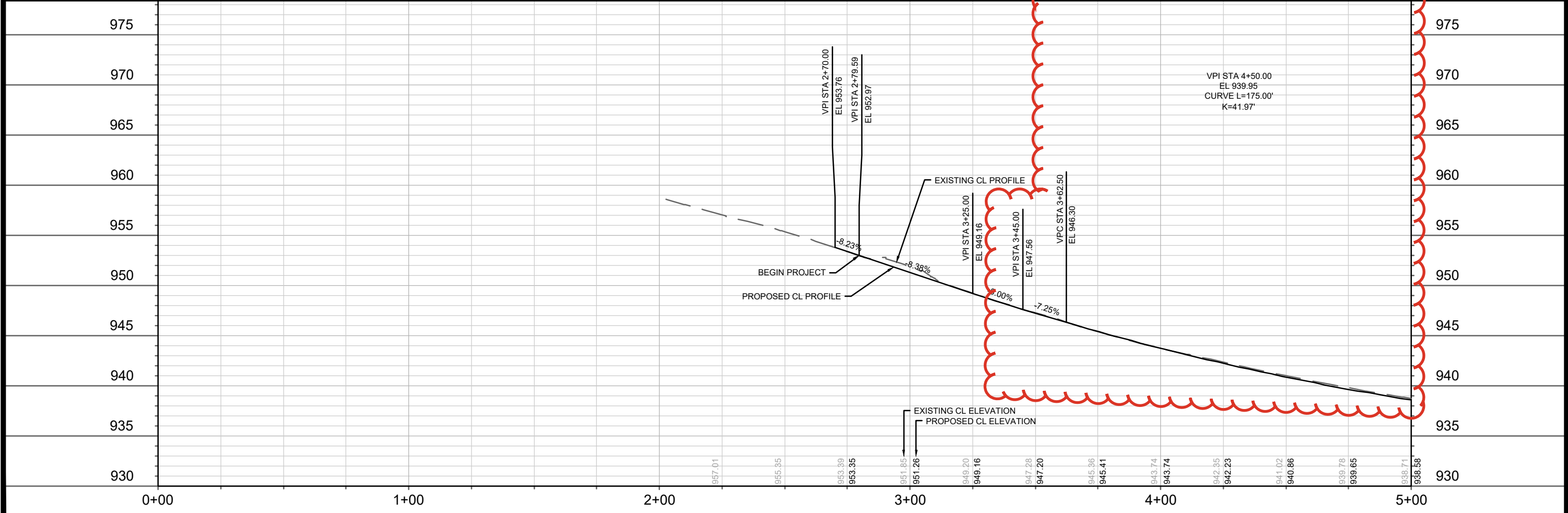


**LEGEND**

- SAWCUT PAVEMENT
- CLEAR AND GRUB
- SLOPE INTERCEPT
- TERRACE EXCAVATION FOR TREE PLANTINGS SEE SHEET D-3 FOR DETAIL
- 2'X5' DETECTABLE WARNING FIELDS
- CURB / SIDEWALK / DRIVEWAY REPLACEMENT INCIDENTAL TO UTILITY WORK
- NRC** NO ROOT CUTTING
- HFC** HAND FORMED CURB

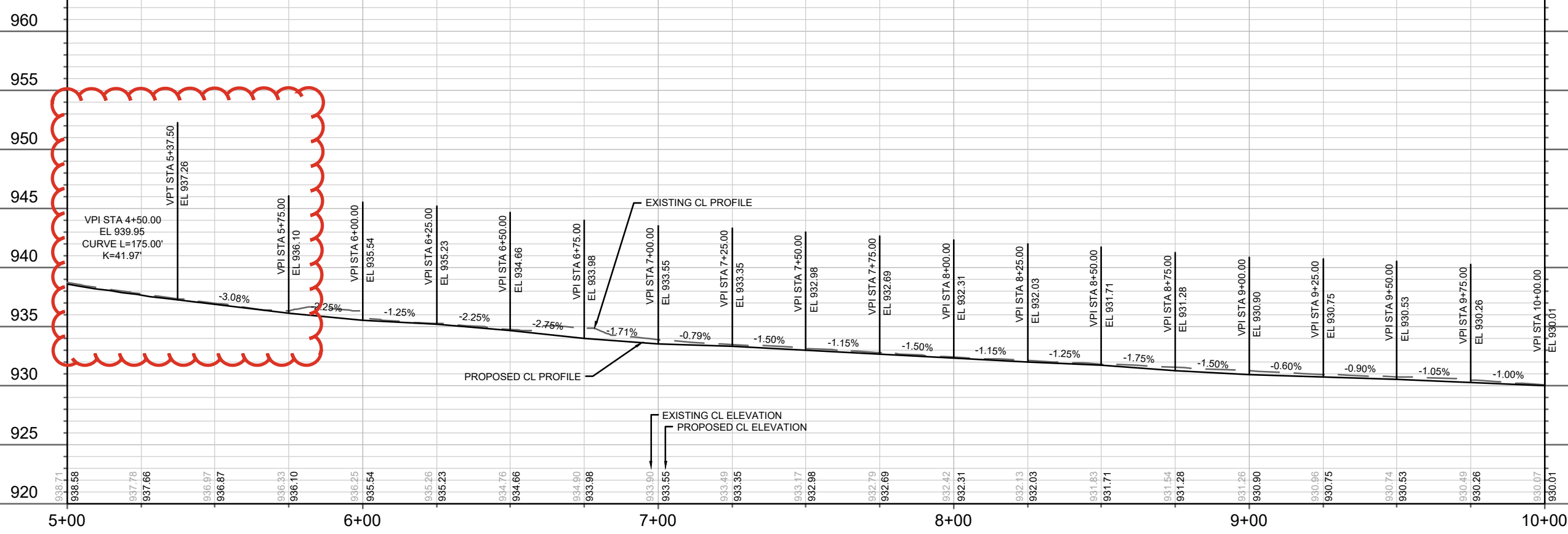
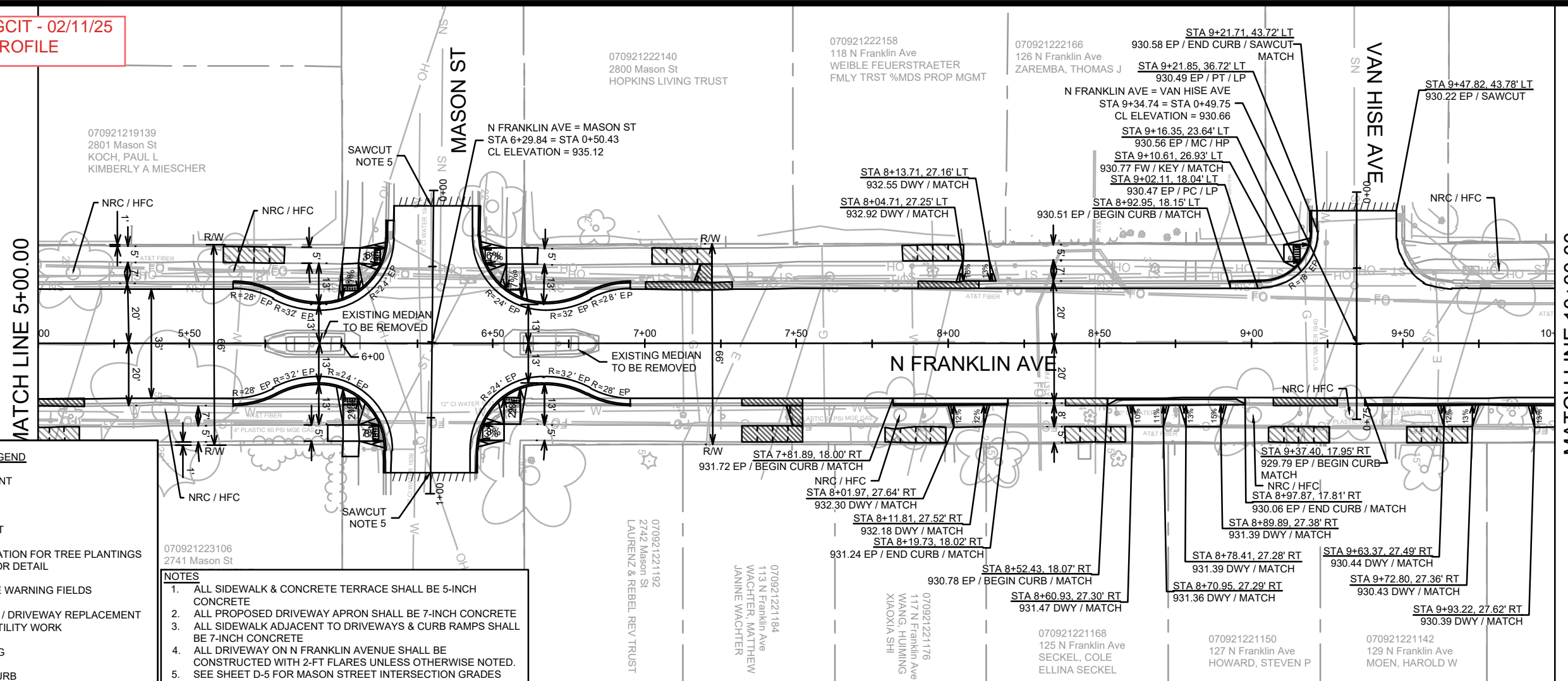
**NOTES**

1. ALL SIDEWALK & CONCRETE TERRACE SHALL BE 5-INCH CONCRETE
2. ALL PROPOSED DRIVEWAY APRON SHALL BE 7-INCH CONCRETE
3. ALL SIDEWALK ADJACENT TO DRIVEWAYS & CURB RAMPS SHALL BE 7-INCH CONCRETE
4. ALL DRIVEWAY ON N FRANKLIN AVENUE SHALL BE CONSTRUCTED WITH 2-FT FLARES UNLESS OTHERWISE NOTED.



15113	MADISON, WI	8766	P-1
N FRANKLIN AVENUE PLAN & PROFILE		CONTRACT NO.:	
N FRANKLIN AVENUE & LYNN TERRACE - ASSESSMENT DISTRICT 2025		15113	
M:\DESIGN\Projects\15113\CAD\Streets\15113EN-PnP.dwg		P-1	

ADDENDUM 1 - GCIT - 02/11/25  
- UPDATED CL PROFILE



15113	MADISON, WI	8766
N FRANKLIN AVENUE PLAN & PROFILE		
N FRANKLIN AVENUE & LYNN TERRACE - ASSESSMENT DISTRICT 2025		
M:\DESIGN\Projects\15113\CAD\Streets\15113EN-PnP.dwg		
15113	P-2	

**ADDENDUM 1 - GCIT - 02/11/25  
- UPDATED CL PROFILE**

070921220144  
206 N Franklin Ave  
SCHAUT, CHRISTOPHER R

070921220152  
210 N Franklin Ave  
PODESTA, GUIDO & BLANCA

070921220160  
214 N Franklin Ave  
THORNTON, ALEXANDER L F  
NICOLE J MENG

070921215111  
302 N Franklin Ave  
HONAKER, AUDREY D

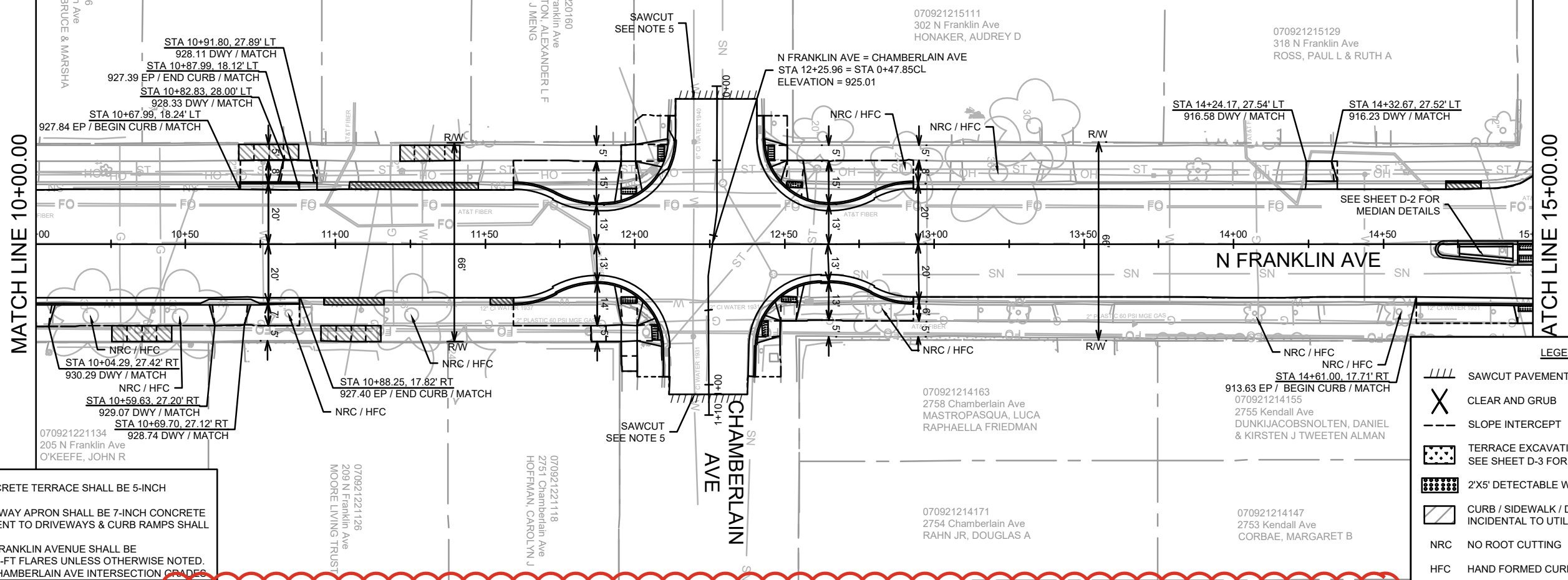
070921215129  
318 N Franklin Ave  
ROSS, PAUL L & RUTH A

070921214163  
2758 Chamberlain Ave  
MASTROPASQUA, LUCA  
RAPHAELLA FRIEDMAN

070921214171  
2754 Chamberlain Ave  
RAHN JR, DOUGLAS A

070921214155  
2755 Kendall Ave  
DUNKIJACOBSNOLTEN, DANIEL  
& KIRSTEN J TWEETEN ALMAN

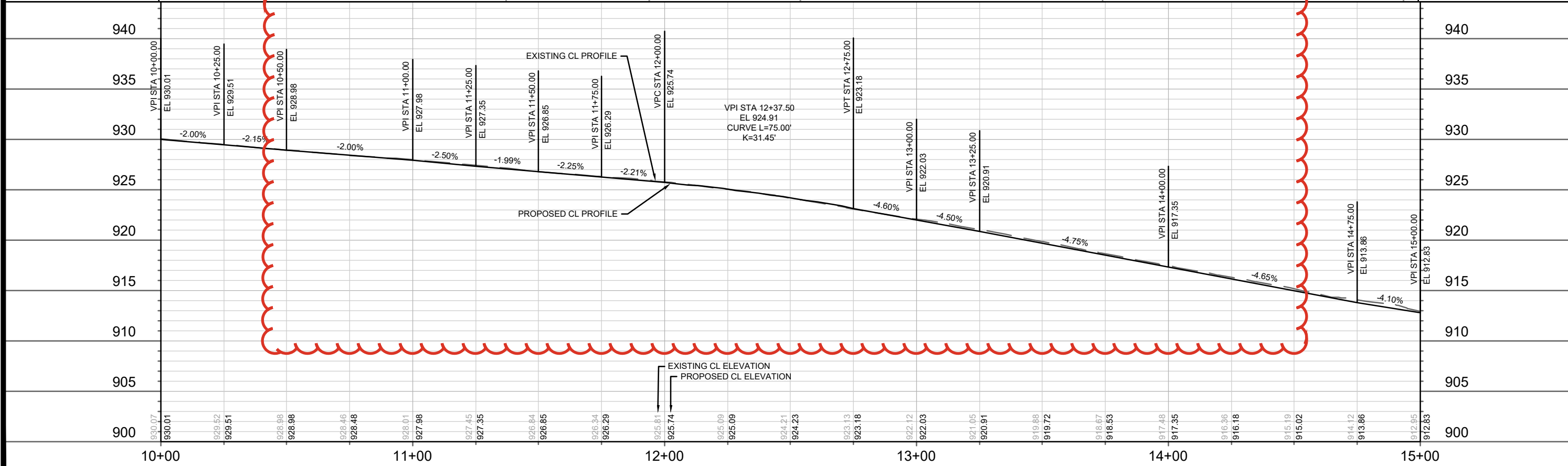
070921214147  
2753 Kendall Ave  
CORBAE, MARGARET B



- NOTES**
1. ALL SIDEWALK & CONCRETE TERRACE SHALL BE 5-INCH CONCRETE
  2. ALL PROPOSED DRIVEWAY APRON SHALL BE 7-INCH CONCRETE
  3. ALL SIDEWALK ADJACENT TO DRIVEWAYS & CURB RAMPS SHALL BE 7-INCH CONCRETE
  4. ALL DRIVEWAY ON N FRANKLIN AVENUE SHALL BE CONSTRUCTED WITH 2-FT FLARES UNLESS OTHERWISE NOTED.
  5. SEE SHEET D-6 FOR CHAMBERLAIN AVE INTERSECTION GRADES

**LEGEND**

- SAWCUT PAVEMENT
- CLEAR AND GRUB
- SLOPE INTERCEPT
- TERRACE EXCAVATION FOR TREE PLANTINGS  
SEE SHEET D-3 FOR DETAIL
- 2'X5' DETECTABLE WARNING FIELDS
- CURB / SIDEWALK / DRIVEWAY REPLACEMENT  
INCIDENTAL TO UTILITY WORK
- NRC NO ROOT CUTTING
- HFC HAND FORMED CURB



15113	15113	15113	15113
MADISON, WI	MADISON, WI	MADISON, WI	MADISON, WI
ASSESSMENT DISTRICT 2025	ASSESSMENT DISTRICT 2025	ASSESSMENT DISTRICT 2025	ASSESSMENT DISTRICT 2025
15113	15113	15113	15113
8766	8766	8766	8766
15113	15113	15113	15113
P-3	P-3	P-3	P-3

**N FRANKLIN AVENUE PLAN & PROFILE**

**N FRANKLIN AVENUE & LYNN TERRACE - ASSESSMENT DISTRICT 2025**

M:\DESIGN\Projects\15113\CAD\Streets\15113EN-PnP.dwg

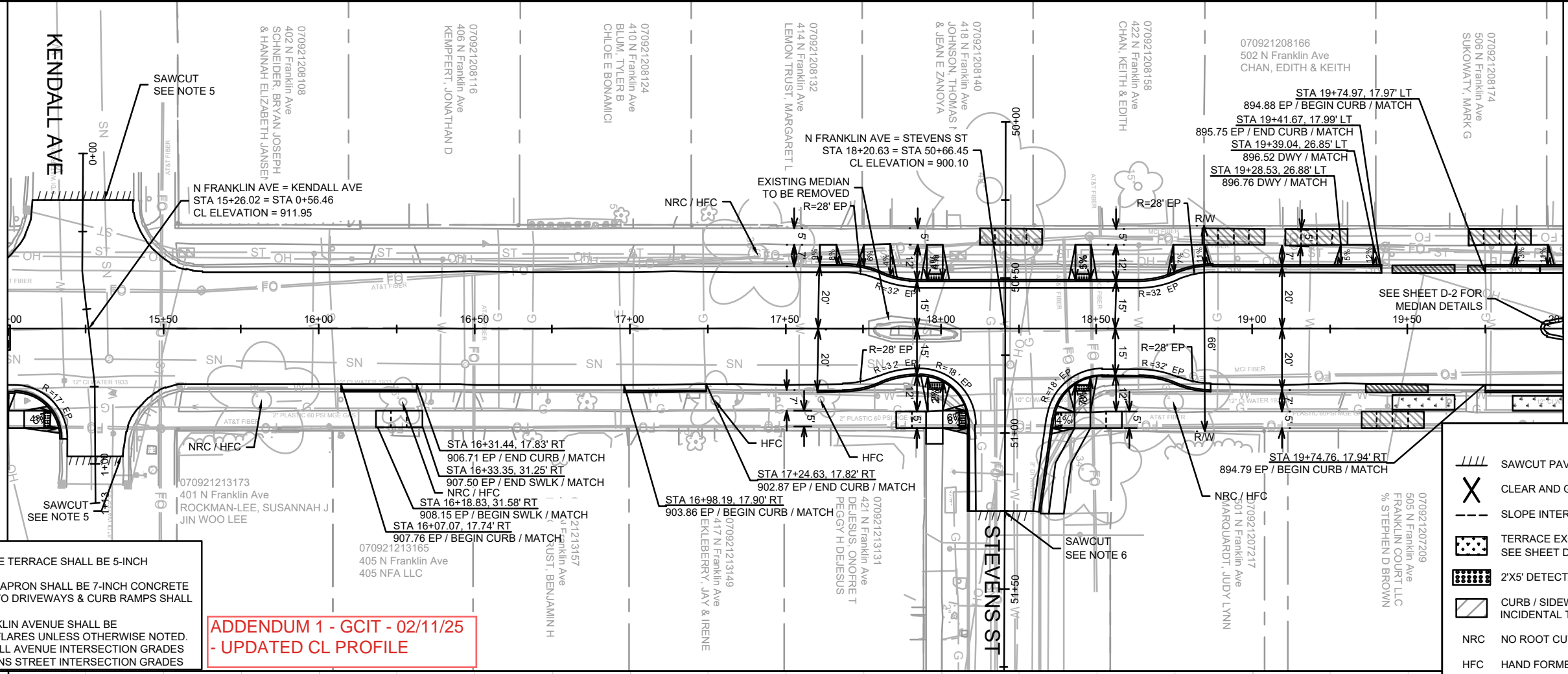
15113

P-3

KENDALL AVE

MATCH LINE 15+00.00

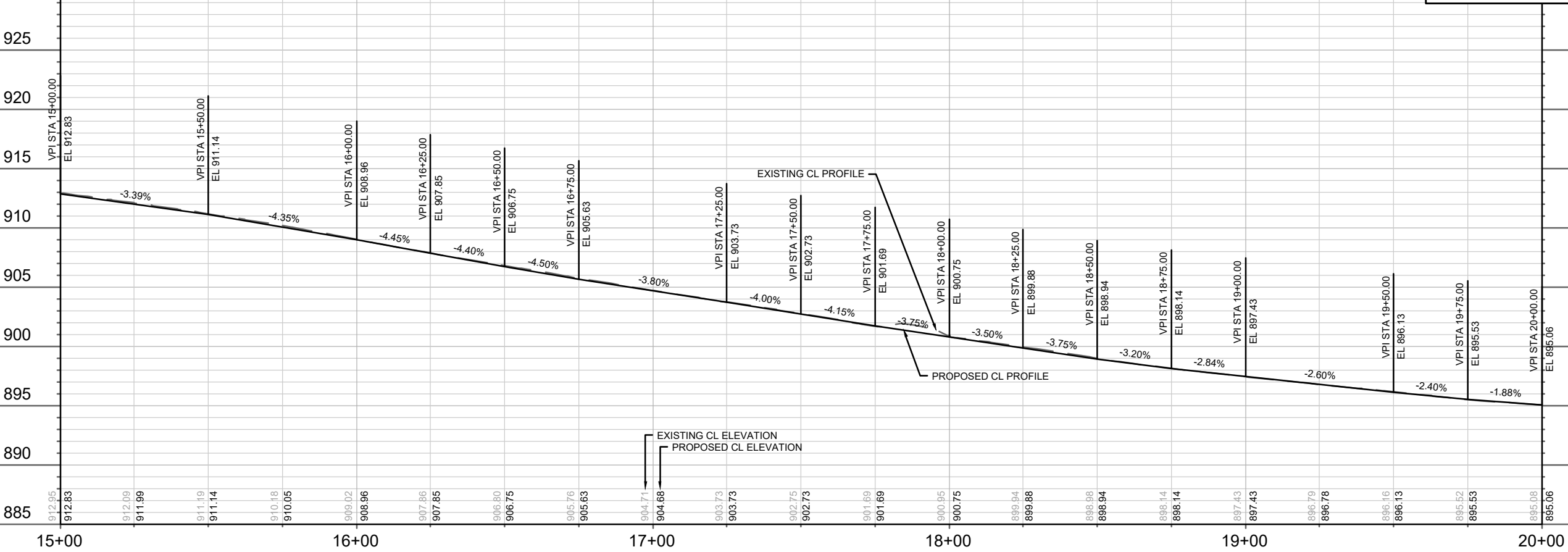
MATCH LINE 20+00.00



- NOTES**
1. ALL SIDEWALK & CONCRETE TERRACE SHALL BE 5-INCH CONCRETE
  2. ALL PROPOSED DRIVEWAY APRON SHALL BE 7-INCH CONCRETE
  3. ALL SIDEWALK ADJACENT TO DRIVEWAYS & CURB RAMPS SHALL BE 7-INCH CONCRETE
  4. ALL DRIVEWAY ON N FRANKLIN AVENUE SHALL BE CONSTRUCTED WITH 2-FT FLARES UNLESS OTHERWISE NOTED.
  5. SEE SHEET D-7 FOR KENDALL AVENUE INTERSECTION GRADES
  6. SEE SHEET D-8 FOR STEVENS STREET INTERSECTION GRADES

**ADDENDUM 1 - GCIT - 02/11/25  
- UPDATED CL PROFILE**

- LEGEND**
- SAWCUT PAVEMENT
  - CLEAR AND GRUB
  - SLOPE INTERCEPT
  - TERRACE EXCAVATION FOR TREE PLANTINGS  
SEE SHEET D-3 FOR DETAIL
  - 2'X5' DETECTABLE WARNING FIELDS
  - CURB / SIDEWALK / DRIVEWAY REPLACEMENT  
INCIDENTAL TO UTILITY WORK
  - NRC NO ROOT CUTTING
  - HFC HAND FORMED CURB



DATE	02/11/25	SCALE	1" = 40'
REVISION			
ADD MARK			
DESIGNER	GCIT	DATE	2/7/2025 1:11 PM
PROJECT NO.	15113		

15113  
MADISON, WI  
ASSESSMENT DISTRICT 2025  
CONTRACT NO.: 8766

N FRANKLIN AVENUE PLAN & PROFILE  
N FRANKLIN AVENUE & LYNN TERRACE - ASSESSMENT DISTRICT 2025  
M:\DESIGN\Projects\15113\CAD\Streets\15113EN-PnP.dwg



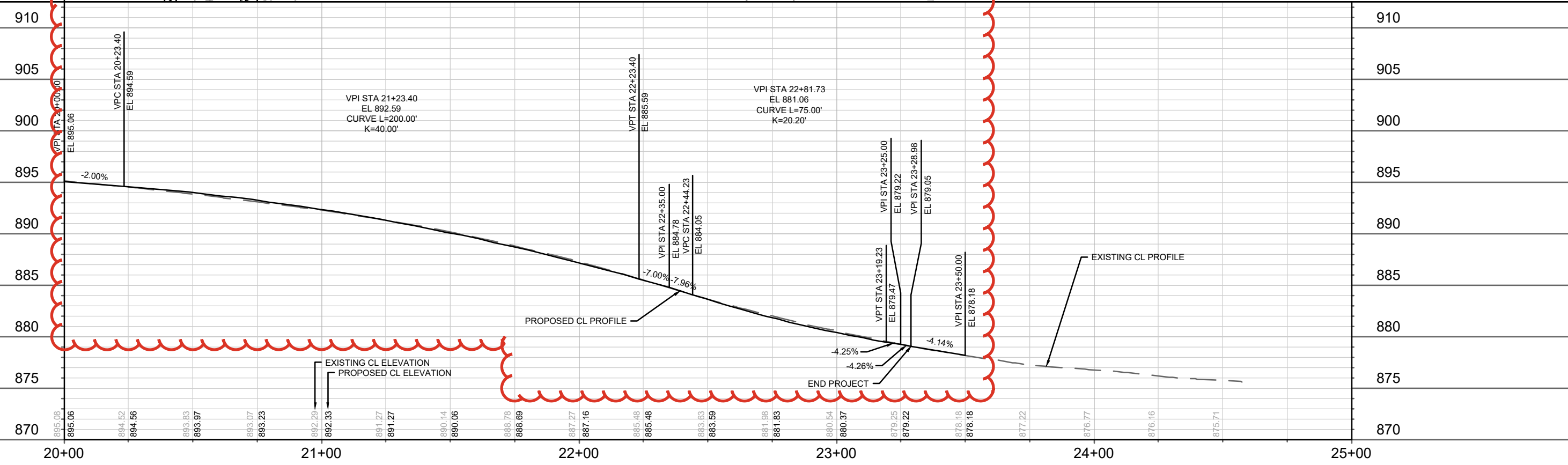
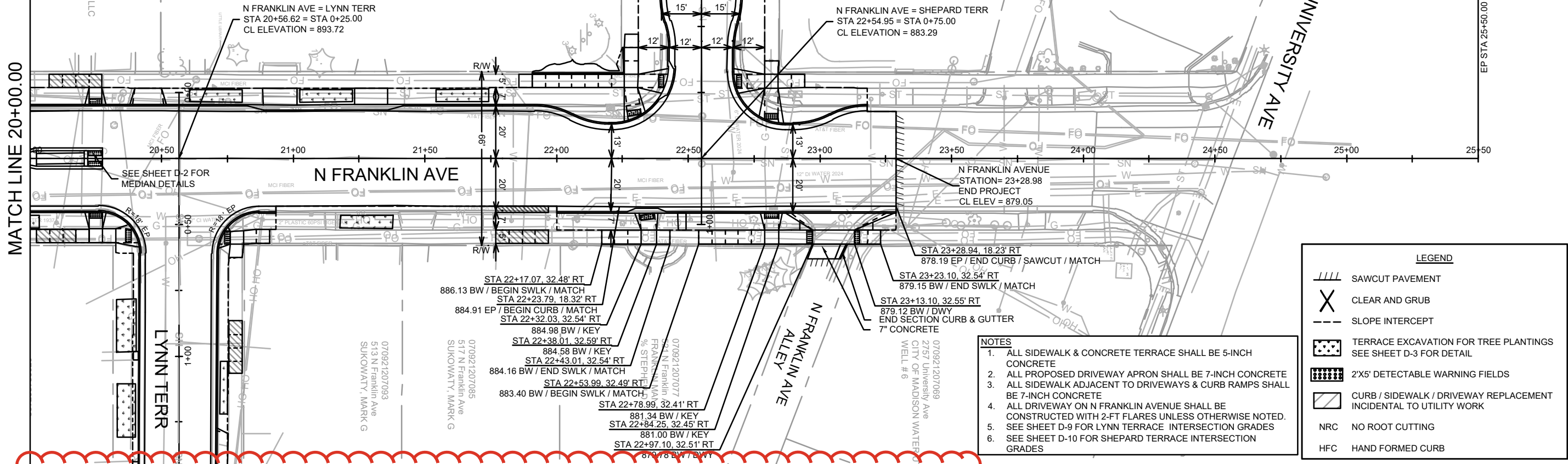
**ADDENDUM 1 - GCIT - 02/11/25  
- UPDATED CL PROFILE**

070921208017  
518 N Franklin Ave  
FIRST BAPTIST CHURCH

070921206326  
602 N Franklin Ave  
RHP SHEPARD LLC  
% BRUNER REALTY & MGMT

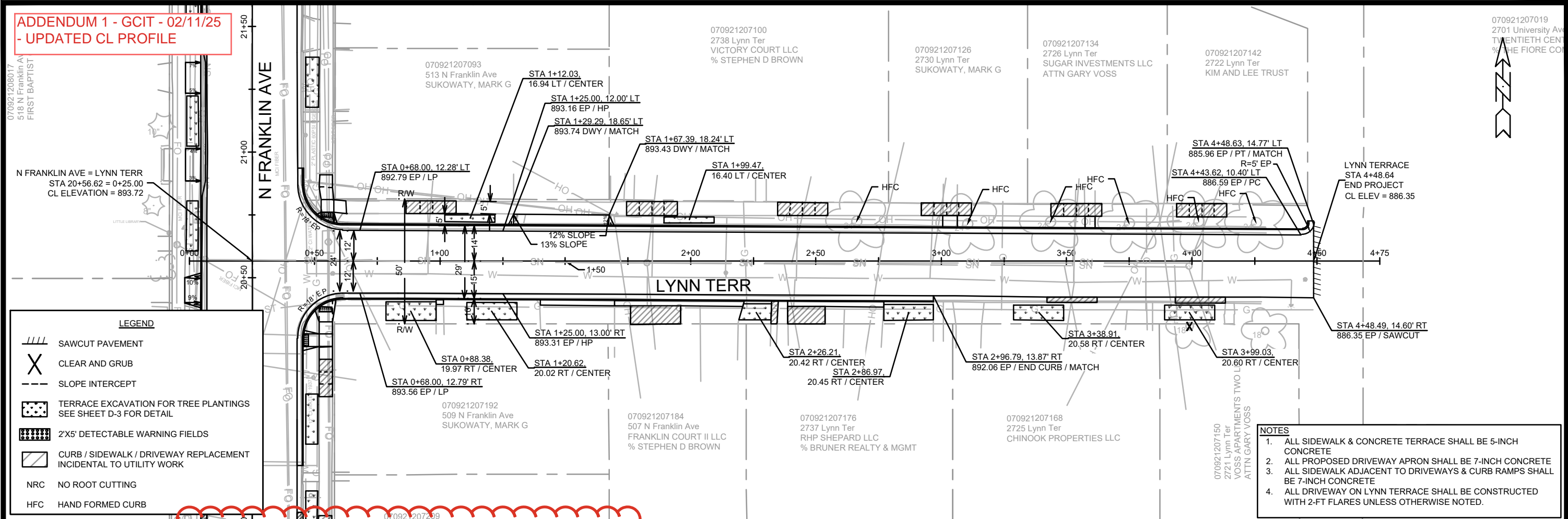
070921206011  
2801 University Ave  
CAMPUS 24 LIMITED  
LIABILITY CO

MATCH LINE 20+00.00



15113	15113	15113	15113	15113	15113
MADISON, WI	MADISON, WI	MADISON, WI	MADISON, WI	MADISON, WI	MADISON, WI
8766	8766	8766	8766	8766	8766
CONTRACT NO:	CONTRACT NO:	CONTRACT NO:	CONTRACT NO:	CONTRACT NO:	CONTRACT NO:
15113	15113	15113	15113	15113	15113
P-5	P-5	P-5	P-5	P-5	P-5

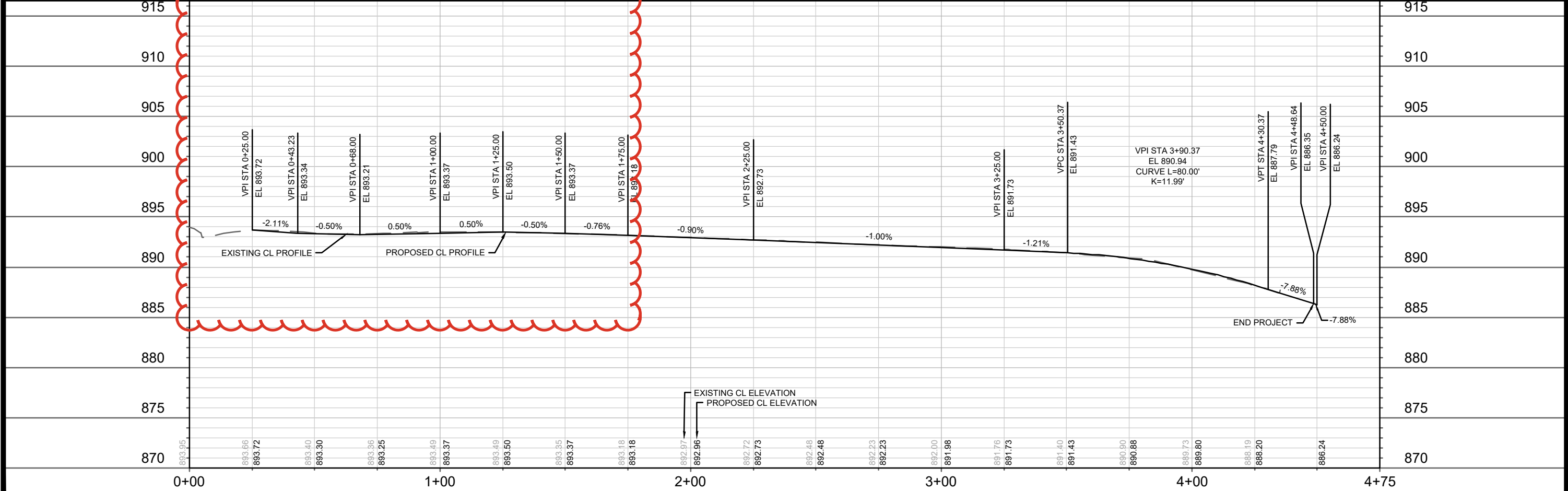
**ADDENDUM 1 - GCIT - 02/11/25  
- UPDATED CL PROFILE**



**LEGEND**

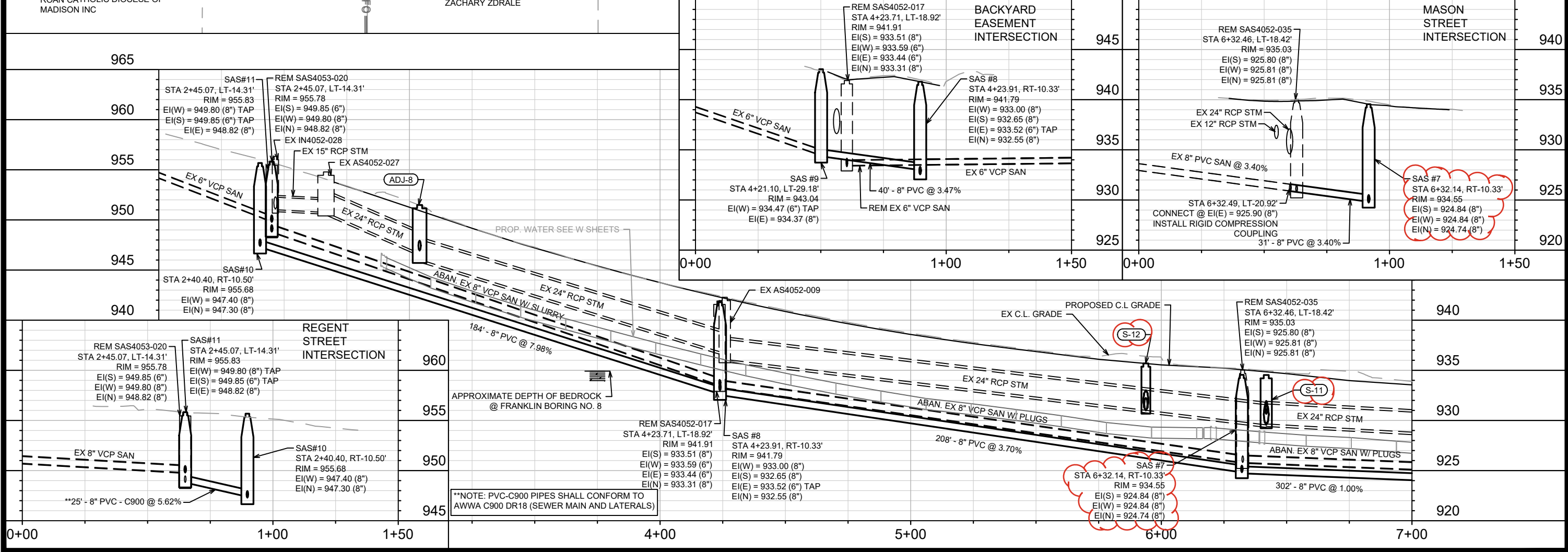
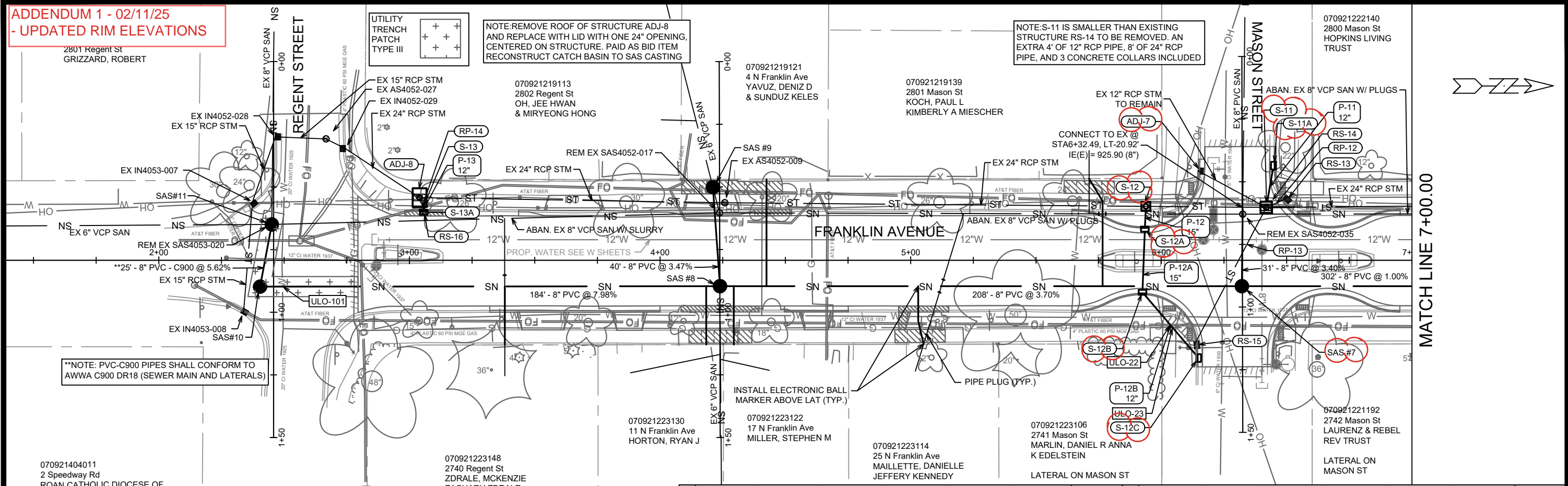
- SAWCUT PAVEMENT
- CLEAR AND GRUB
- SLOPE INTERCEPT
- TERRACE EXCAVATION FOR TREE PLANTINGS  
SEE SHEET D-3 FOR DETAIL
- 2'X5' DETECTABLE WARNING FIELDS
- CURB / SIDEWALK / DRIVEWAY REPLACEMENT  
INCIDENTAL TO UTILITY WORK
- NRC NO ROOT CUTTING
- HFC HAND FORMED CURB

- NOTES**
1. ALL SIDEWALK & CONCRETE TERRACE SHALL BE 5-INCH CONCRETE
  2. ALL PROPOSED DRIVEWAY APRON SHALL BE 7-INCH CONCRETE
  3. ALL SIDEWALK ADJACENT TO DRIVEWAYS & CURB RAMPS SHALL BE 7-INCH CONCRETE
  4. ALL DRIVEWAY ON LYNN TERRACE SHALL BE CONSTRUCTED WITH 2-FT FLARES UNLESS OTHERWISE NOTED.



15113	MADISON, WI	CONTRACT NO: 8766	P-6
LYNN TERRACE PLAN & PROFILE N FRANKLIN AVENUE & LYNN TERRACE - ASSESSMENT DISTRICT 2025			
M:\DESIGN\Projects\15113\CAD\Streets\15113EN-PnP.dwg			
15113 P-6			

**ADDENDUM 1 - 02/11/25**  
**- UPDATED RIM ELEVATIONS**



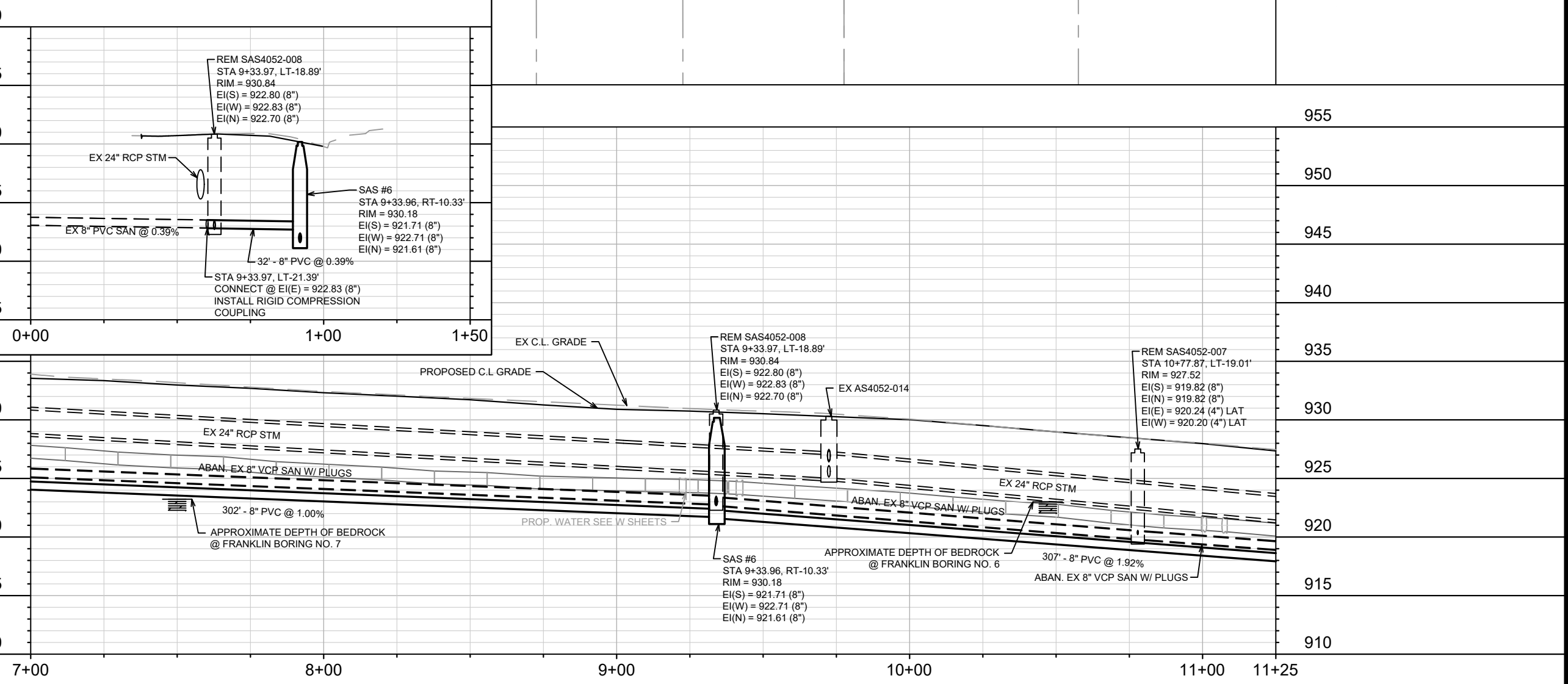
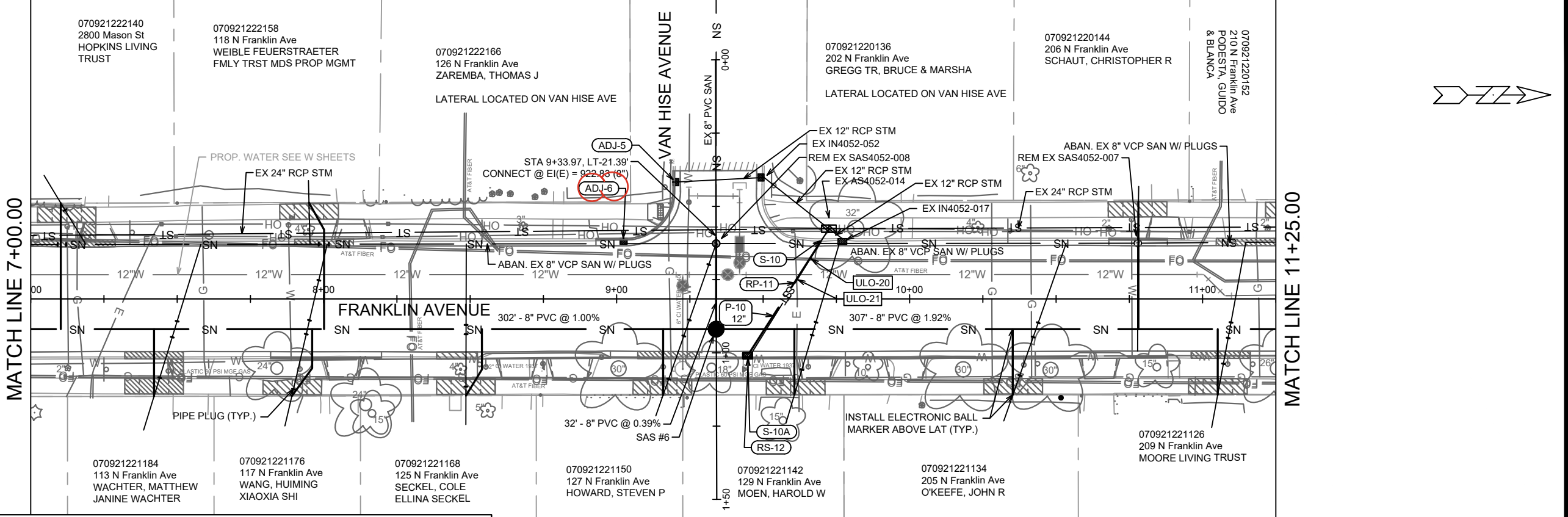
MATCH LINE 7+00.00

15113	MADISON, WI	15113	8766	U-1
N FRANKLIN AVENUE PLAN & PROFILE		MADISON, WI		U-1
N FRANKLIN AVENUE & LYNN TERRACE - ASSESSMENT DISTRICT 2025		CONTRACT NO:		U-1
M:\DESIGN\Projects\15113\CAD\Sewers\15113SWR-PipeNetwork.dwg		15113		U-1



15113  
U-1

**ADDENDUM 1 - 02/11/25**  
**- UPDATED RIM ELEVATIONS**



940	
935	
930	
925	
920	
915	
910	

MARK	ADDENDUM 1	DATE	2/7/2025	TAC	BY	
REVISION		DATE	2/7/2025	TAC	BY	
DESIGNED BY	TAC	DATE	2/7/2025	3:16 PM	SCALE	1" = 40'
PROJECT NO.	15113					U-2
CONTRACT NO.	8766					
<b>N FRANKLIN AVENUE PLAN &amp; PROFILE</b> <b>N FRANKLIN AVENUE &amp; LYNN TERRACE - ASSESSMENT DISTRICT 2025</b> M:\DESIGN\Projects\15113\CAD\Sewers\15113SWR-PipeNetwork.dwg						
<b>15113</b> <b>U-2</b>						

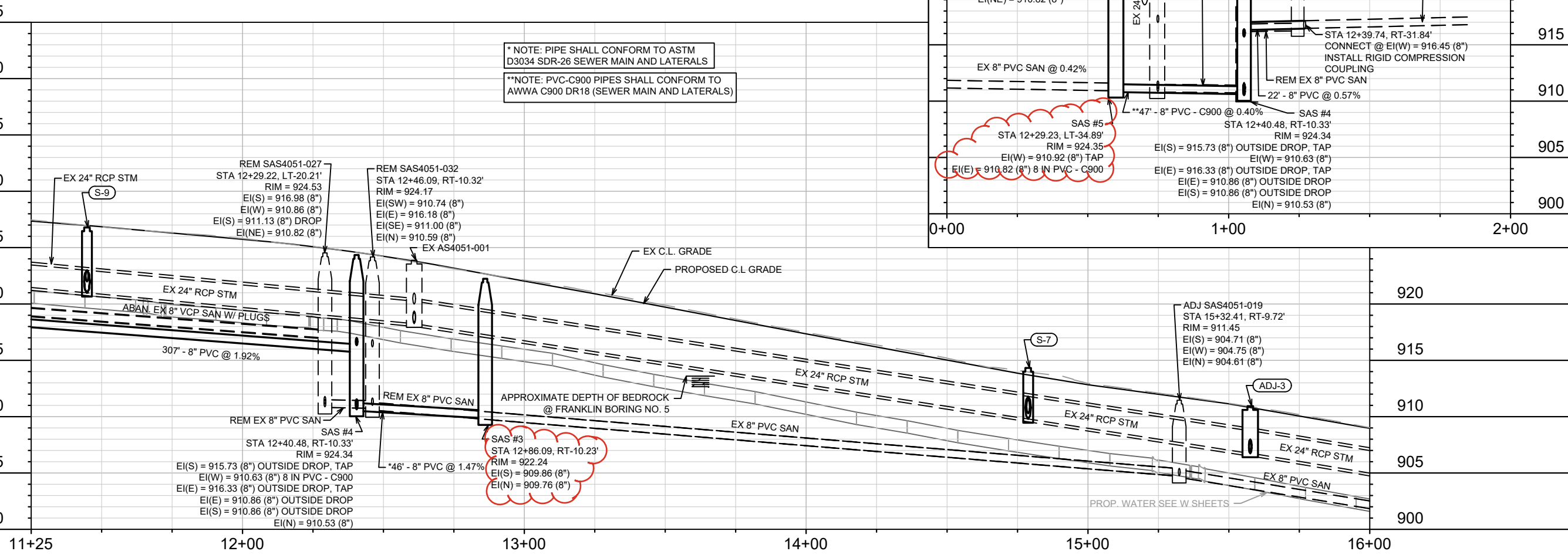
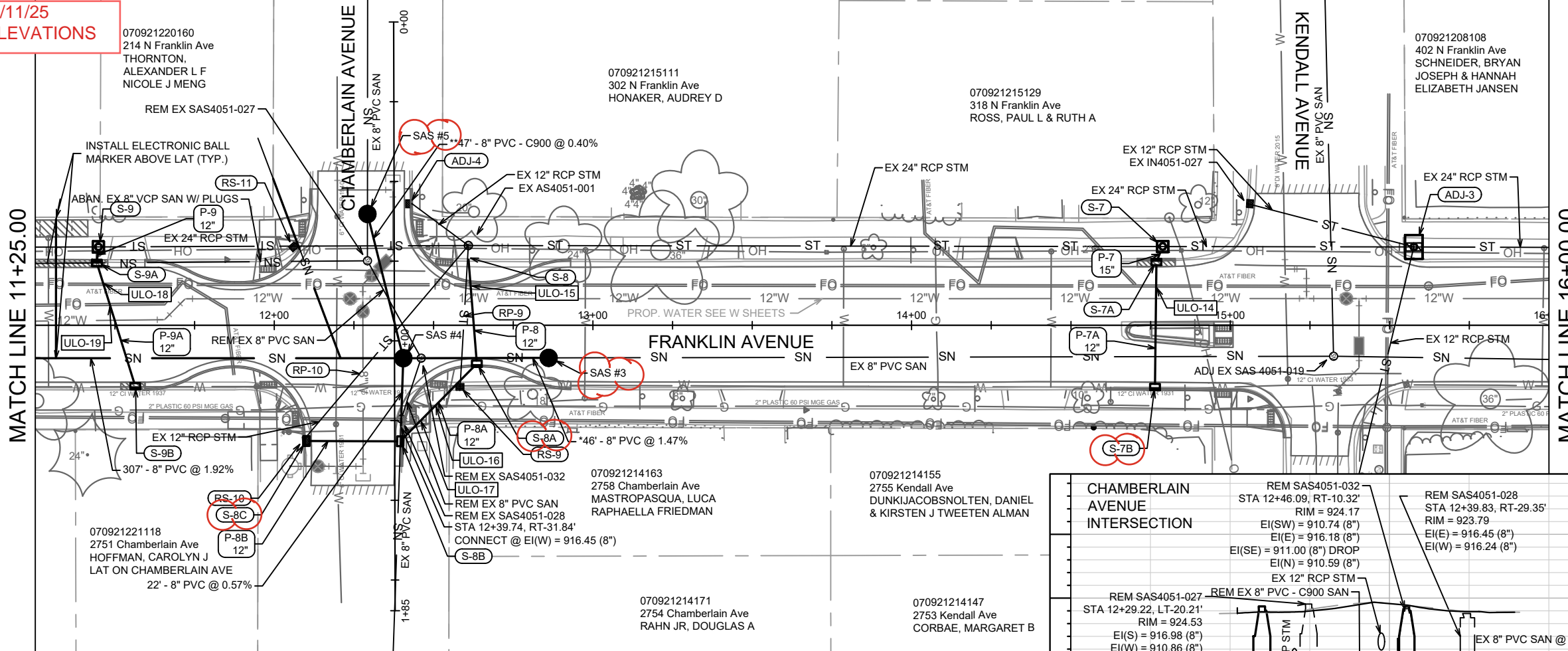
**ADDENDUM 1 - 02/11/25  
- UPDATED RIM ELEVATIONS**

070921220160  
214 N Franklin Ave  
THORNTON,  
ALEXANDER L F  
NICOLE J MENG

070921215111  
302 N Franklin Ave  
HONAKER, AUDREY D

070921215129  
318 N Franklin Ave  
ROSS, PAUL L & RUTH A

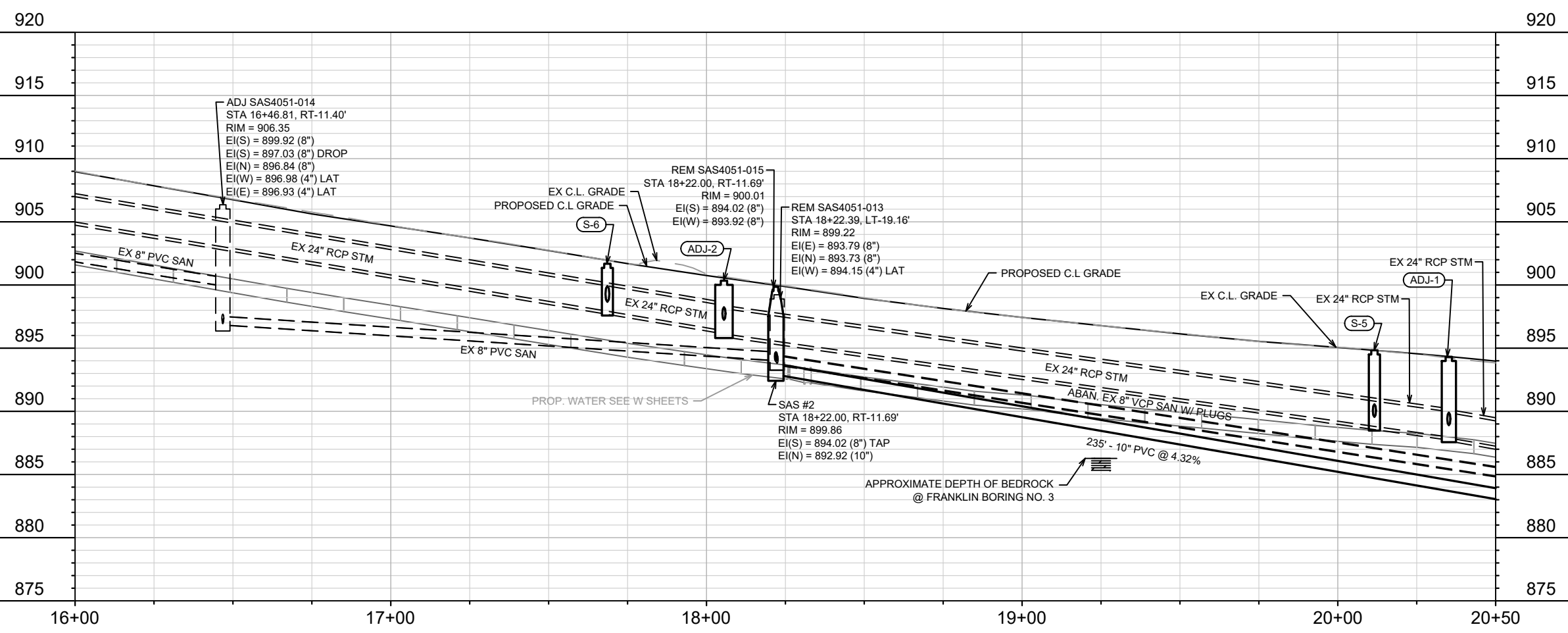
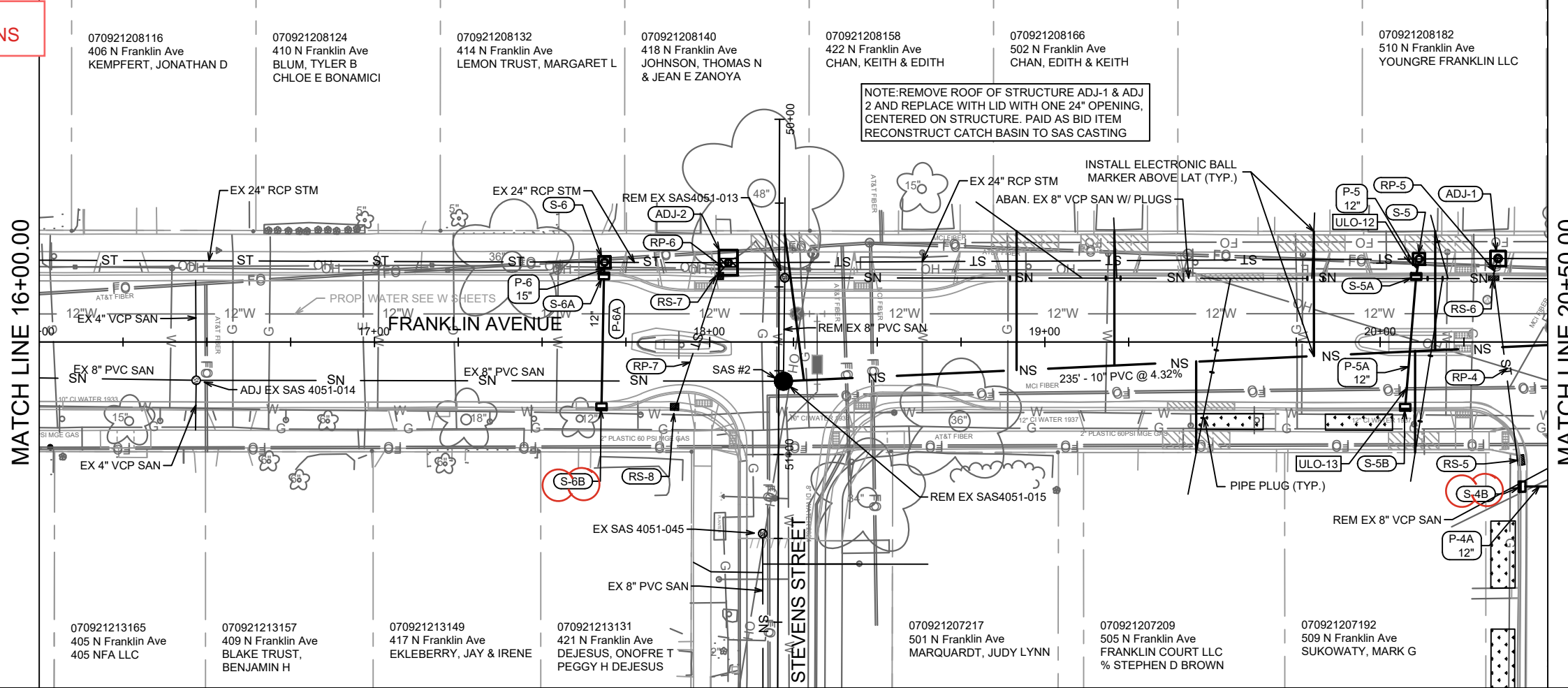
070921208108  
402 N Franklin Ave  
SCHNEIDER, BRYAN  
JOSEPH & HANNAH  
ELIZABETH JANSEN



Station	Manhole ID	Notes	Elevation (ft)
12+46.09	SAS #3	REM SAS4051-032 STA 12+46.09, RT-10.32' RIM = 924.17	930
12+39.83	SAS #4	REM SAS4051-028 STA 12+39.83, RT-29.35' RIM = 923.79	925
12+29.22	SAS #5	REM SAS4051-027 STA 12+29.22, LT-20.21' RIM = 924.53	920
12+40.48	SAS #4	STA 12+40.48, RT-10.33' RIM = 924.34	915
12+29.23	SAS #5	STA 12+29.23, LT-34.89' RIM = 924.35	910
12+40.86	SAS #4	STA 12+40.86, RT-10.33' RIM = 924.34	905
12+86.09	SAS #3	STA 12+86.09, RT-10.23' RIM = 922.24	900
15+32.41	ADJ SAS4051-019	STA 15+32.41, RT-9.72' RIM = 911.45	920

15113  
MADISON, WI  
ASSESSMENT DISTRICT 2025  
FRANKLIN AVENUE PLAN & PROFILE  
FRANKLIN AVENUE & LYNN TERRACE - ASSESSMENT DISTRICT 2025  
CONTRACT NO: 8766  
U-3

**ADDENDUM 1 - 02/11/25  
- UPDATED RIM ELEVATIONS**



070921208116  
406 N Franklin Ave  
KEMPFERT, JONATHAN D

070921208124  
410 N Franklin Ave  
BLUM, TYLER B  
CHLOE E BONAMICI

070921208132  
414 N Franklin Ave  
LEMON TRUST, MARGARET L

070921208140  
418 N Franklin Ave  
JOHNSON, THOMAS N  
& JEAN E ZANOYA

070921208158  
422 N Franklin Ave  
CHAN, KEITH & EDITH

070921208166  
502 N Franklin Ave  
CHAN, EDITH & KEITH

070921208182  
510 N Franklin Ave  
YOUNGRE FRANKLIN LLC

070921213165  
405 N Franklin Ave  
405 NFA LLC

070921213157  
409 N Franklin Ave  
BLAKE TRUST,  
BENJAMIN H

070921213149  
417 N Franklin Ave  
EKLEBERRY, JAY & IRENE

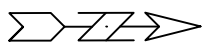
070921213131  
421 N Franklin Ave  
DEJESUS, ONOFRE T  
PEGGY H DEJESUS

070921207217  
501 N Franklin Ave  
MARQUARDT, JUDY LYNN

070921207209  
505 N Franklin Ave  
FRANKLIN COURT LLC  
% STEPHEN D BROWN

070921207192  
509 N Franklin Ave  
SUKOWATY, MARK G

NOTE: REMOVE ROOF OF STRUCTURE ADJ-1 & ADJ 2 AND REPLACE WITH LID WITH ONE 24" OPENING, CENTERED ON STRUCTURE. PAID AS BID ITEM RECONSTRUCT CATCH BASIN TO SAS CASTING



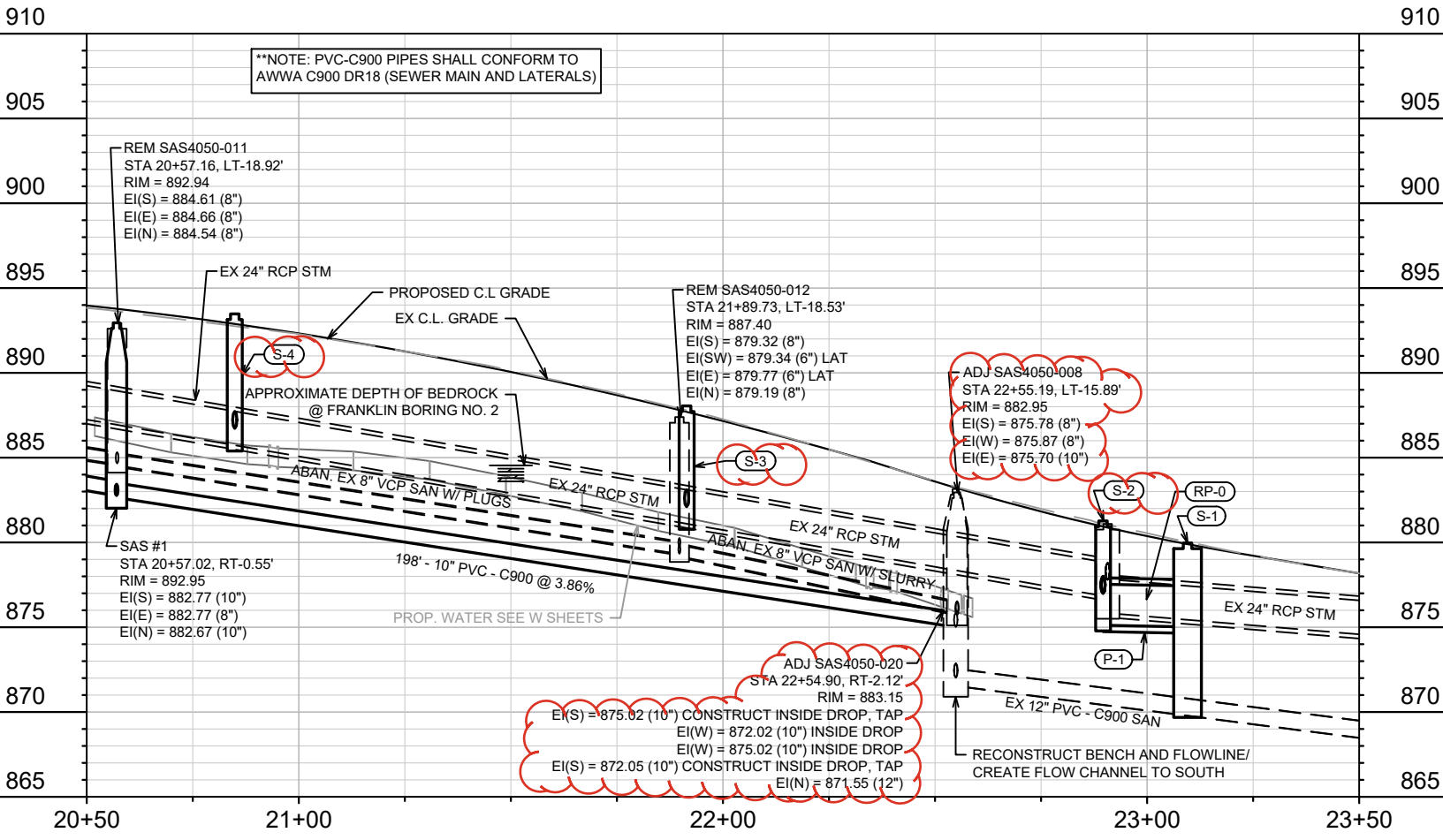
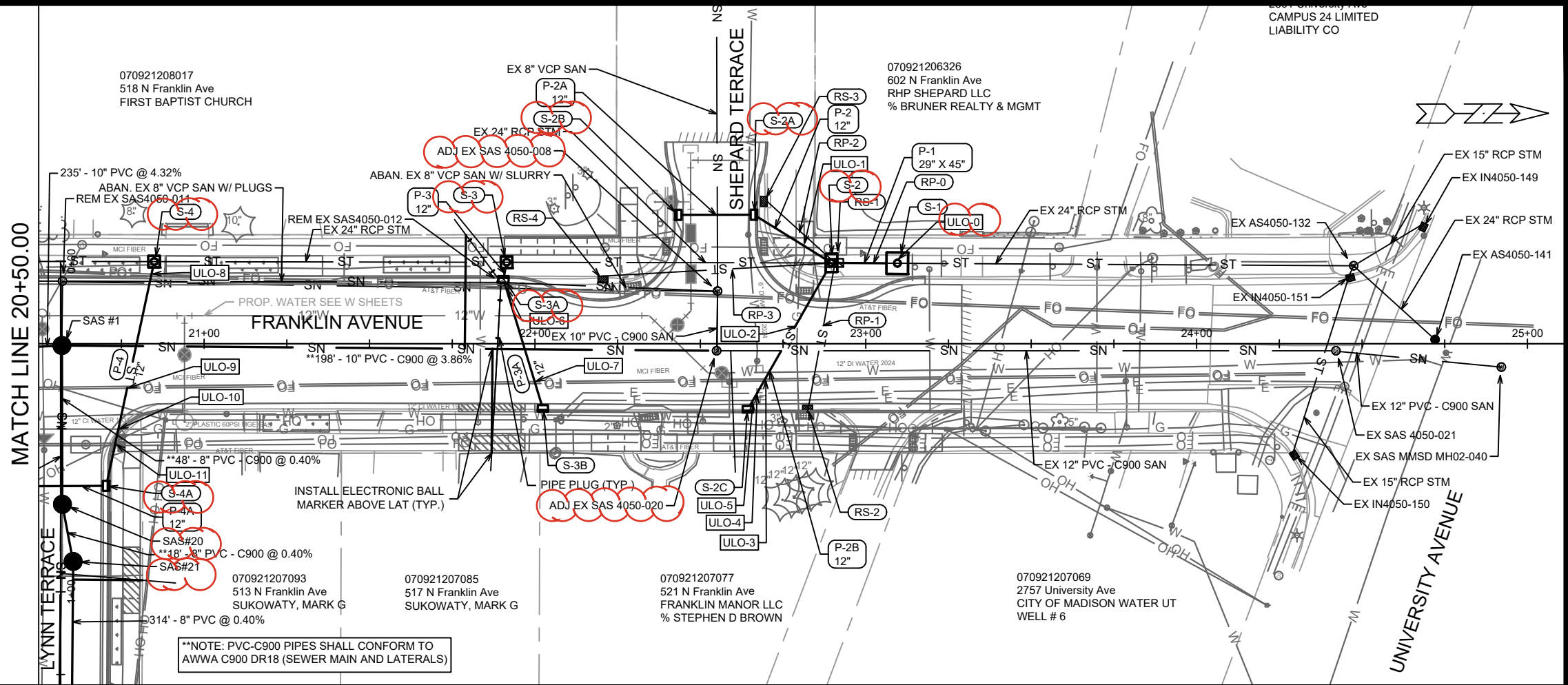
MARK	ADDENDUM 1	DATE	2/7/2025	TAC	BY
REVISION		DATE			
DESIGNED BY	TAC	DATE	2/7/2025	3:16 PM	
SCALE	1" = 40'				
PROJECT NO.	15113				
CONTRACT NO.	8766				
U-4					

15113  
MADISON, WI  
ASSESSMENT DISTRICT 2025  
CONTRACT NO: 8766



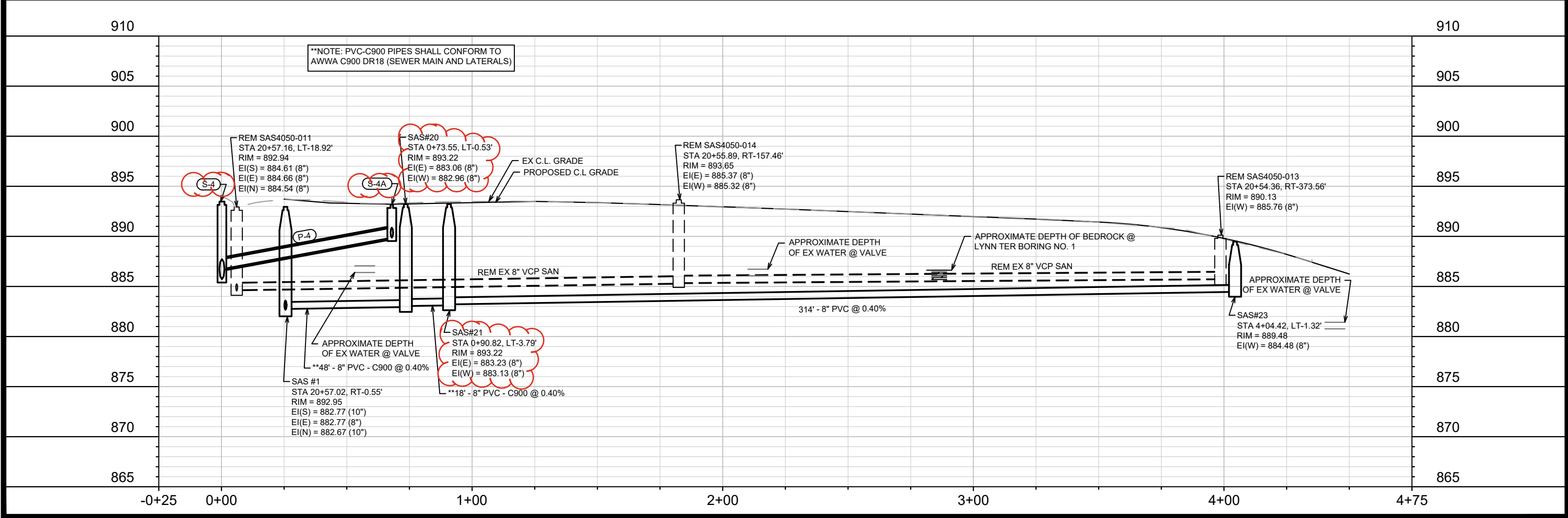
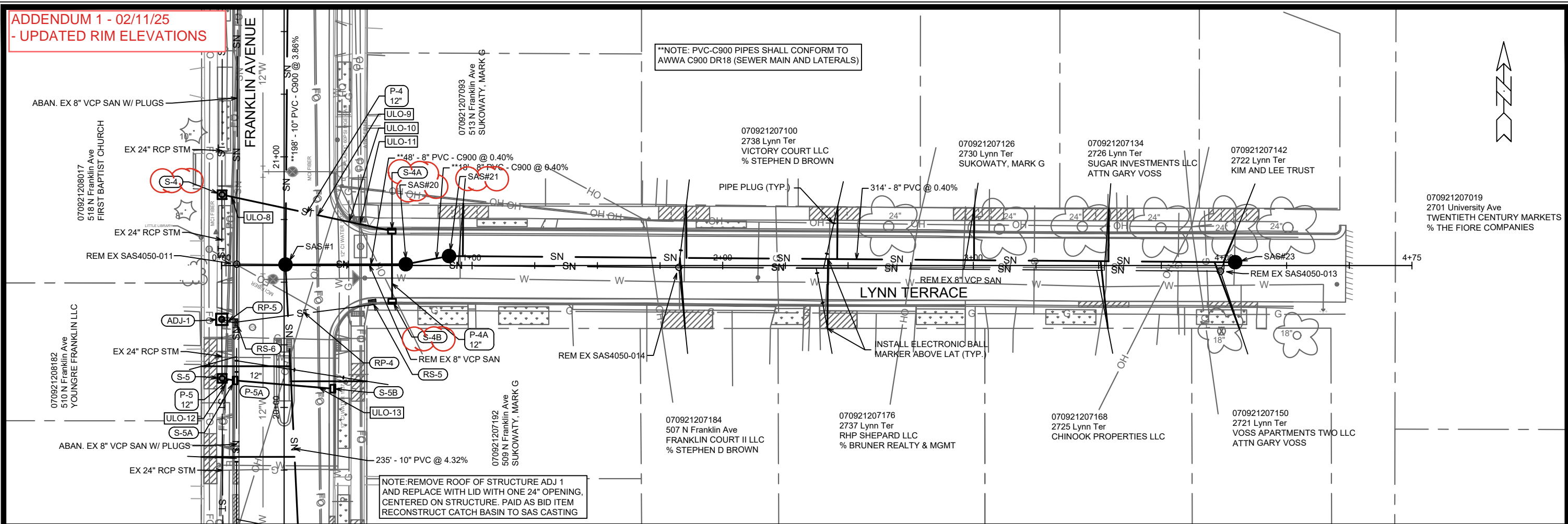
15113  
U-4

ADDENDUM 1 - 02/11/25  
 - UPDATED RIM ELEVATIONS  
 - ULO ADDED



15113	ADDENDUM 1	2/7/2025	TAC	BY	U-5
15113	REVISION	Date: 2/11/2025 9:27 AM			
15113	MARK	Designed By: TAC			
15113	CONTRACT NO:	8766			
N FRANKLIN AVENUE PLAN & PROFILE					
N FRANKLIN AVENUE & LYNN TERRACE - ASSESSMENT DISTRICT 2025					
M:\DESIGN\Projects\15113\CAD\Sewers\15113SWR-PipeNetwork.dwg					
15113					
U-5					

**ADDENDUM 1 - 02/11/25  
- UPDATED RIM ELEVATIONS**



15113	ADDENDUM 1	DATE: 2/7/2025	TAC	BY
15113	REVISION	Date: 2/7/2025 3:16 PM		
15113	MARK			
15113	DESIGNED BY			
15113	SCALE	1" = 40'		

**15113**  
**MADISON, WI**  
**ASSESSMENT DISTRICT 2025**  
**CONTRACT NO: 8766**

**LYNN TERRACE PLAN & PROFILE**  
**N FRANKLIN AVENUE & LYNN TERRACE - ASSESSMENT DISTRICT 2025**  
M:\DESIGN\Projects\15113\CAD\Sewers\15113SWR-PipeNetwork.dwg

**15113**  
**U-6**



# SANITARY SEWER SCHEDULE

\* ADDENDUM 1 - TAC 2/7/2025

## PROPOSED SANITARY STRUCTURES

SAS NO.	STATION	LOCATION (OFFSET)	TOP OF CASTING	E.I.	DEPTH	NOTES
<b>FRANKLIN AVENUE</b>						
SAS #1	20+57.02	RT-0.55	892.95	882.67	10.28	-
SAS #2	18+22.00	RT-11.69	899.86	892.92	6.94	-
* SAS #3	12+86.09	RT-10.23	<b>922.24</b>	909.76	<b>12.48</b>	-
SAS #4	12+40.48	RT-10.33	924.34	910.53	13.81	[3],[4]
* SAS #5	12+29.23	LT-34.89	<b>924.35</b>	910.82	<b>13.53</b>	-
SAS #6	9+33.96	RT-10.33	930.18	921.61	8.57	-
* SAS #7	6+32.14	RT-10.33	<b>934.55</b>	924.74	<b>9.81</b>	-
SAS #8	4+23.91	RT-10.33	941.79	932.55	9.24	-
SAS #9	4+21.10	LT-29.18	943.04	934.37	8.67	-
SAS#10	2+40.40	RT-10.50	955.68	947.30	8.38	-
SAS#11	2+45.07	LT-14.31	955.83	948.82	7.01	-
<b>LYNN TERRACE</b>						
* SAS#20	0+73.55	LT-0.53	<b>893.22</b>	882.96	<b>10.26</b>	-
* SAS#21	0+90.82	LT-3.79	<b>893.22</b>	883.13	<b>10.09</b>	-
SAS#23	4+04.42	LT-1.32	889.48	884.48	5.00	-

## SANITARY STRUCTURES ADJUSTMENTS

STRUCTURE ID NO.	STATION	LOCATION (OFFSET)	EX. TOC ELEV.	PROP ELEV.	ADJUST DIFF.	NOTES
<b>FRANKLIN AVENUE</b>						
* SAS4050-020	22+54.90	RT-2.12	883.23	<b>883.15</b>	<b>-0.08</b>	[2]
* SAS4050-008	22+55.19	LT-15.89	883.03	<b>882.95</b>	<b>-0.08</b>	[5]
SAS4051-014	16+46.81	RT-11.40	906.43	906.35	-0.08	-
SAS4051-019	15+32.41	RT-9.72	911.44	911.45	0.01	-

## SANITARY STRUCTURE REMOVALS

SAS NO.	STATION	LOCATION (OFFSET)	TOP OF CASTING	E.I.	DEPTH	NOTES
<b>FRANKLIN AVENUE</b>						
SAS4050-012	21+89.73	LT-18.53	887.40	879.19	8.21	-
SAS4050-011	20+57.16	LT-18.92	892.94	884.54	8.40	-
SAS4051-013	18+22.39	LT-19.16	899.22	893.73	5.49	-
SAS4051-015	18+22.00	RT-11.69	900.01	893.92	6.09	-
SAS4051-032	12+46.09	RT-10.32	924.17	910.59	13.58	-
SAS4051-028	12+39.83	RT-29.35	923.79	916.24	7.55	-
SAS4051-027	12+29.22	LT-20.21	924.53	910.82	13.71	-
SAS4052-007	10+77.87	LT-19.01	927.52	919.82	7.70	-
SAS4052-008	9+33.97	LT-18.89	930.84	922.70	8.14	-
SAS4052-035	6+32.46	LT-18.42	935.03	925.80	9.23	-
SAS4052-017	4+23.71	LT-18.92	941.91	933.31	8.60	-
SAS4053-020	2+45.07	LT-14.31	955.78	948.82	6.96	-
<b>LYNN TERRACE</b>						
SAS4050-014	1+82.46	RT-0.73	893.65	885.32	8.33	-
SAS4050-013	3+98.56	RT-2.26	890.13	885.76	4.37	-

## SPECIFIC NOTES

- [1] PVC-C900 PIPES SHALL CONFORM TO AWWA C900 DR18 (SEWER MAIN AND LATERALS)
- \* [2] CONSTRUCT INSIDE DROP (EI = 875.02 (TAP), EI = 872.05 (TAP))
- [3] OUTSIDE DROP (EI = 915.73 (TAP), EI = 910.86)
- [4] OUTSIDE DROP (EI = 916.86 (TAP), EI = 910.86)
- [5] PLUG SOUTH PIPE IE = 875.78 (8") PAID AS BID ITEM 20336 (PIPE PLUG)
- [6] INSTALL RIGID COMPRESSION COUPLING

## PROPOSED SANITARY PIPES

FROM (DNSTM)	TO (UPSTM)	DWNSTRM E.I.	UPSTRM E.I.	PLAN (PAY) LGTH (FT)	SLOPE (%)	PIPE SIZE	PVC TYPE	NOTES
<b>FRANKLIN AVENUE</b>								
SAS4050-020	SAS #1	875.02	882.67	198	3.87%	10"	AWWA C900 DR18	[1]
SAS #1	SAS #2	882.77	892.92	235	4.32%	10"	SDR-35	-
SAS #3	SAS #4	909.86	910.53	46	1.47%	8"	SDR-26	-
SAS #4	STA 12+39.74, RT-31.84'	916.33	916.45	22	0.57%	8"	SDR-35	[6]
SAS #4	SAS #5	910.63	910.82	47	0.40%	8"	AWWA C900 DR18	[1]
SAS #4	SAS #6	915.73	921.61	307	1.92%	8"	SDR-35	-
SAS #6	STA 9+33.97, LT-21.39'	922.71	922.83	32	0.39%	8"	SDR-35	[6]
SAS #6	SAS #7	921.71	924.74	302	1.00%	8"	SDR-35	-
SAS #7	STA 6+32.49, LT-20.92'	924.84	925.90	31	3.40%	8"	SDR-35	[6]
SAS #7	SAS #8	924.84	932.55	208	3.70%	8"	SDR-35	-
SAS #8	SAS #9	933.00	934.37	40	3.47%	8"	SDR-35	-
SAS #8	SAS#10	932.65	947.30	184	7.98%	8"	SDR-35	-
SAS#10	SAS#11	947.40	948.82	25	5.62%	8"	AWWA C900 DR18	[1]
<b>LYNN TERRACE</b>								
SAS #1	SAS#20	882.77	882.96	48	0.40%	8"	AWWA C900 DR18	[1]
SAS#20	SAS#21	883.06	883.13	18	0.40%	8"	AWWA C900 DR18	[1]
SAS#21	SAS#23	883.23	884.48	314	0.40%	8"	SDR-35	-

## SANITARY PIPES ABANDONMENTS

ABANDON FROM	ABANDON TO	TOTAL LGTH (FT)	PAY LGTH (FT)	PIPE SIZE	PIPE TYPE	NOTES
<b>FRANKLIN AVENUE</b>						
SAS4050-008	SAS4050-012	66	66	8"	VCP	SLURRY 0.4 CY
SAS4050-012	SAS4050-011	133	0	8"	VCP	PLUGS
SAS4050-011	SAS4051-013	235	0	8"	VCP	PLUGS
SAS4051-027	SAS4052-008	144	0	8"	VCP	PLUGS
SAS4052-008	SAS4052-035	302	0	8"	VCP	PLUGS
SAS4052-035	SAS4052-017	209	0	8"	VCP	PLUGS
SAS4052-017	SAS4053-020	179	179	8"	VCP	SLURRY 2.3 CY

## SANITARY PIPES REMOVALS

ABANDON FROM	ABANDON TO	TOTAL LGTH (FT)	PAY LGTH (FT)	PIPE SIZE	PIPE TYPE	NOTES
<b>FRANKLIN AVENUE</b>						
SAS4051-013	SAS4051-015	31	21	8"	VCP	-
SAS#3	SAS4051-032	42	0	8"	PVC	-
SAS4051-032	SAS4051-028	20	0	8"	PVC	-
SAS4051-032	SAS4051-027	35	0	8"	PVC	-
SAS4051-027	SAS#5	17	0	8"	PVC	-
SAS4052-017	SAS#8	32	0	8"	VCP	-
SAS4052-017	SAS#9	13	0	8"	VCP	-
<b>LYNN TERRACE</b>						
SAS4050-011	SAS4050-014	177	101	8"	VCP	-
SAS4050-014	SAS4050-013	216	216	8"	VCP	-

## STANDARD NOTE:

- STRUCTURES SHOP DRAWINGS SHALL BE SUBMITTED TO CITY ENGINEERING FOR APPROVAL IF PRECAST STRUCTURES ARE PREFERRED. CONTACT TODD CHOJNOWSKI OF CITY ENGINEERING AT (608) 266-4094 FOR PRECAST APPROVALS & SANITARY QUESTIONS, FAX SHOP DRAWINGS TO (608)264-9275, OR EMAIL SHOP DRAWINGS TO TCHOJNOWSKI@CITYOFMADISON.COM.

# STORM SEWER SCHEDULE

\* ADDENDUM 1 - TAC 2/7/2025

N FRANKLIN AVENUE & LYNN TERRACE -

ASSESSMENT DISTRICT 2025

PROJECT NO. 15113

STORM SEWER SCHEDULE

SHEET NO.

U-8

CITY OF MADISON

## PROPOSED STORM STRUCTURES

STRUC. NO.	STATION	LOCATION (OFFSET)	TYPE	TOP OF CASTING	E.I.	DEPTH	NOTES
<b>FRANKLIN AVENUE</b>							
* S-1	23+09.52	LT-24.32	6'x6' CATCH BASIN	879.97	875.02	<b>9.95</b>	<b>FP, 2xW/R-1550-0054 (W/ 5' SUMP)[4]</b>
* S-2	22+89.61	LT-24.42	3'x5' STORM SAS	<b>881.27</b>	875.12	<b>6.15</b>	FP, W/R-1550-0054,[3]
* S-2A	22+66.20	LT-38.99	H INLET	<b>882.74</b>	878.75	<b>3.99</b>	W/R-3067-7004-VB
* S-2B	22+43.29	LT-38.95	H INLET	<b>884.03</b>	880.15	<b>3.88</b>	W/R-3067-7004-VB
S-2C	22+64.34	RT-19.82	H INLET	882.28	878.00	4.28	W/R-3067-7004-V
* S-3	21+91.43	LT-24.61	3'x3' STORM SAS	<b>888.06</b>	881.11	<b>6.95</b>	FP,W/R-1550-0054
* S-3A	21+90.49	LT-19.46	H INLET	<b>887.78</b>	882.37	<b>5.41</b>	W/R-3067-7004-V
S-3B	22+02.39	RT-19.55	H INLET	886.84	883.51	3.33	W/R-3067-7004-V
* S-4	20+84.91	LT-24.81	3'x3' STORM SAS	<b>893.48</b>	885.73	<b>7.75</b>	FP,W/R-1550-0054
S-5	20+11.59	LT-24.78	3'x3' STORM SAS	894.84	888.81	6.03	FP,W/R-1550-0054
S-5A	20+10.75	LT-19.54	H INLET	894.80	890.45	4.35	W/R-3067-7004-V
S-5B	20+07.48	RT-19.49	H INLET	894.66	891.75	2.91	W/R-3067-7004-V
S-6	17+68.63	LT-23.80	3'x3' STORM SAS	901.68	897.92	3.76	FP,W/R-1550-0054
S-6A	17+68.47	LT-19.74	H INLET	901.68	898.69	2.99	W/R-3067-7004-V
* S-6B	17+67.74	RT-19.30	H INLET	901.71	899.14	2.57	<b>FP,W/R-3067-7004-V</b>
S-7	14+78.79	LT-24.69	3'x3' STORM SAS	914.32	909.79	4.53	FP,W/R-1550-0054
S-7A	14+76.82	LT-19.85	H INLET	913.89	910.32	3.57	W/R-3067-7004-V
* S-7B	14+76.38	RT-19.37	H INLET	913.34	910.52	2.82	<b>FP,W/R-3067-7004-V</b>
S-8	12+60.91	LT-21.26	TAP	-	918.38	-	[1]
* S-8A	12+63.55	RT-12.06	H INLET	<b>923.80</b>	919.70	<b>4.10</b>	W/R-3067-7004-V
S-8B	12+39.52	RT-36.38	H INLET	924.23	920.87	3.36	W/R-3067-7004-VB
* S-8C	12+10.08	RT-36.29	H INLET	<b>925.00</b>	921.02	<b>3.98</b>	W/R-3067-7004-VB
S-9	11+44.77	-24.58	3'x3' STORM SAS	926.79	920.99	5.80	FP,W/R-1550-0054
S-9A	11+44.31	LT-19.54	H INLET	926.52	922.39	4.13	W/R-3067-7004-V
S-9B	11+56.35	RT-19.13	H INLET	926.30	923.00	3.30	W/R-3067-7004-V
S-10	9+70.06	LT-20.20	STORM TAP	-	926.49	-	[1]
S-10A	9+44.68	RT-19.39	H INLET	930.13	926.96	3.17	W/R-3067-7004-V
* S-11	6+41.87	LT-21.12	4'x4' STORM SAS	<b>934.53</b>	<b>929.56</b>	<b>4.97</b>	FP, W/R-1550-0054,[2]
* S-11A	6+44.78	LT-37.79	H INLET	<b>934.87</b>	931.00	<b>3.87</b>	W/R-3067-7004-VB
* S-12	5+93.85	LT-21.53	3'x3' STORM SAS	<b>935.70</b>	931.01	<b>4.69</b>	FP,W/R-1550-0054
* S-12A	5+93.43	LT-12.45	H INLET	<b>935.86</b>	931.06	<b>4.80</b>	W/R-3067-7004-V
* S-12B	5+92.49	RT-12.76	H INLET	<b>935.48</b>	931.18	<b>4.30</b>	W/R-3067-7004-V
* S-12C	6+14.86	RT-39.00	H INLET	<b>934.51</b>	931.35	<b>3.16</b>	W/R-3067-7004-V
S-13	3+05.40	LT-21.20	STORM TAP	-	946.04	-	-
S-13A	3+05.69	LT-19.17	H INLET	950.49	946.05	4.44	W/R-3067-7004-V
<b>LYNN TERRACE</b>							
* S-4A	0+67.98	LT-13.78	H INLET	<b>893.17</b>	889.87	<b>3.30</b>	W/R-3067-7004-VB
* S-4B	0+68.10	RT-14.30	H INLET	<b>893.94</b>	890.31	<b>3.63</b>	W/R-3067-7004-VB

## PROPOSED STORM PIPES

PIPE NO.	FROM (DNSTM)	TO (UPSTM)	DISCH. E.I.	INLET E.I.	PLAN (PAY) LGTH (FT)	PIPE LGTH (FT)	SLOPE (%)	PIPE SIZE	TYPE	NOTES
<b>FRANKLIN AVENUE</b>										
* P-1	S-1	S-2	875.02	875.12	20	15.4	0.65%	29"x45"	TYPE I	<b>[4]</b>
P-2	S-2	S-2A	877.00	878.75	29	25.6	6.83%	12"	TYPE II	-
P-2A	S-2A	S-2B	878.75	880.15	23	21.0	6.67%	12"	TYPE I	-
P-2B	S-2	S-2C	877.00	878.00	52	47.4	2.11%	12"	TYPE I	-
P-3	S-3	S-3A	882.11	882.37	5	2.8	9.45%	12"	TYPE II	-
P-3A	S-3A	S-3B	882.37	883.51	41	38.7	2.94%	12"	TYPE I	-
P-4	S-4	S-4A	886.73	889.87	69	66.3	4.74%	12"	TYPE I	-
P-5	S-5	S-5A	889.56	890.45	5	2.5	35.89%	12"	TYPE II	-
P-5A	S-5A	S-5B	890.45	891.75	39	37.2	3.49%	12"	TYPE I	-
P-6	S-6	S-6A	898.67	898.69	4	1.6	1.28%	15"	TYPE II	-
P-6A	S-6A	S-6B	898.94	899.14	39	37.1	0.54%	12"	TYPE I	-
P-7	S-7	S-7A	910.29	910.32	5	2.5	1.20%	15"	TYPE II	-
P-7A	S-7A	S-7B	910.32	910.52	39	37.2	0.54%	12"	TYPE I	-
P-8	S-8	S-8A	918.38	919.70	34	32.4	4.07%	12"	TYPE I	-
P-8A	S-8A	S-8B	919.70	920.87	34	31.1	3.76%	12"	TYPE II	-
P-8B	S-8B	S-8C	920.87	921.02	30	27.5	0.55%	12"	TYPE I	-
P-9	S-9	S-9A	921.99	922.39	5	2.7	15.04%	12"	TYPE II	-
P-9A	S-9A	S-9B	922.39	923.00	40	38.4	1.59%	12"	TYPE I	-
P-10	S-10	S-10A	926.49	926.96	47	45.8	1.03%	12"	TYPE I	-
P-11	S-11	S-11A	930.65	931.00	17	13.4	2.61%	12"	TYPE I	-
P-12	S-12	S-12A	931.01	931.06	9	6.6	0.76%	15"	TYPE II	-
P-12A	S-12A	S-12B	931.06	931.18	25	23.2	0.52%	15"	TYPE I	-
P-12B	S-12B	S-12C	931.18	931.35	34	31.4	0.54%	12"	TYPE II	-
P-13	S-13	S-13A	946.04	946.05	2	1.0	0.96%	12"	TYPE II	-
<b>LYNN TERRACE</b>										
P-4A	S-4A	S-4B	889.87	890.31	28	26.1	1.69%	12"	TYPE I	-

**NOTE:** PLAN LENGTH (PAY LENGTH) IS FROM CENTER OF STRUCTURE TO CENTER OF STRUCTURE. PIPE LENGTH IS ACTUAL LENGTH OF PIPE FROM STRUCTURE WALL TO STRUCTURE WALL. SLOPE CALCULATED USING PIPE LENGTH.

## SPECIFIC NOTES

- [1] USE EXISTING PIPE INVERT FROM RP-9 PAID FOR AS BID ITEM 50792 (STORM SEWER TAP)
- [2] PER SPECIAL PROVISIONS: S-11 IS SMALLER THAN EXISTING STRUCTURE RS-13 TO BE REMOVED. AN EXTRA 4' OF 12" RCP PIPE, 8' OF 24" RCP PIPE, AND 3 CONCRETE COLLARS ARE INCLUDED
- [3] 3' x 5' PAID AS BID ITEM 90007 - 3' X 5' CAST IN PLACE SAS
- \* [4] IF SIGNIFICANT BEDROCK IS ENCOUNTERED IN TERRACE, THIS WILL BE REMOVED FROM THE PLAN. CALL ENGINEER LISTED IN STANDARD NOTES FOR REDESIGN.

## STANDARD NOTES:

- ABBREVIATIONS: AE = APRON ENDWALL; RCP = REINFORCED CONCRETE PIPE; HERCP = HORIZONTAL ELLIPTICAL REINFORCED CONCRETE PIPE; DNA = DOES NOT APPLY; SAS = SEWER ACCESS STRUCTURE; LP = LOW POINT INLET STRUCTURE; FP = FIELD POURED STRUCTURE; TR = TOP OF CONCRETE ROOF; NCM = NO CROWN MATCH FOR PIPES; UD = UNDERDRAIN
- TOP OF CASTING GRADE GIVEN IS THE TOP OF CURB FOR INLET STRUCTURES AND THE FLOWLINE OF THE CLOSED CASTING FOR SASs.
- TOP OF CONCRETE ROOF (TR) IS 1.25 BELOW TOP OF CASTING UNLESS OTHERWISE NOTED.
- ALL REINFORCED CONCRETE PIPES TO BE CLASS III UNLESS OTHERWISE NOTED.
- SURVEYOR TO CONFIRM THAT ALL INLET STATION / OFFSETS LINE UP WITH PROPOSED CURB AND GUTTER.
- ALL REBAR FOR FIELD POUR STRUCTURES SHALL BE EPOXY COATED. ANY EXPOSED STEEL SHALL BE TOUCHED UP OR RECOATED PRIOR TO USE.
- ALL FIELD POURED SAS STORM STRUCTURES SHALL BE CONSTRUCTED IN ACCORDANCE WITH STANDARD DETAIL DRAWING 5.7.3.
- ALL PRECAST SAS STORM STRUCTURES SHALL BE CONSTRUCTED IN ACCORDANCE WITH STANDARD DETAIL DRAWING 5.7.5.
- ALL STRUCTURES CALLED OUT AS FIELD POURED SHALL BE FIELD POURED. ALL OTHER STRUCTURES (NOT INDICATED AS FIELD POURED) SHALL BE SUBMITTED TO CITY ENGINEERING FOR APPROVAL IF PRECAST STRUCTURES ARE PREFERRED. CONTACT TODD CHOJNOWSKI OF CITY ENGINEERING AT (608) 266-4094 FOR PRECAST APPROVALS, FAX SHOP DRAWINGS TO (608)264-9275, OR EMAIL SHOP DRAWINGS TO TCHOJNOWSKI@CITYOFMADISON.COM.

# STORM SEWER SCHEDULE

\* ADDENDUM 1 - TAC 2/7/2025

N FRANKLIN AVENUE & LYNN TERRACE -  
ASSESSMENT DISTRICT 2025  
PROJECT NO. 15113

SHEET NO.  
U-9

STORM SEWER SCHEDULE

CITY OF MADISON

## STORM STRUCTURE ADJUSTMENTS

ADJUST NO.	STATION	LOCATION (OFFSET)	TYPE	EX. TOC. ELEV.	ADJUST ELEV.	ADJUST DIFF.	NOTES
<b>FRANKLIN AVENUE</b>							
ADJ-1	20+35.17	LT-24.91	7'x7' STORM SAS	894.32	894.41	0.09	[1], W/R-1550-0054
ADJ-2	18+05.56	LT-23.66	7'x7' STORM SAS	900.34	900.37	0.03	[1], W/R-1550-0054
ADJ-3	15+57.60	LT-24.57	5'x7' STORM SAS	910.93	911.04	0.11	[1], W/R-1550-0054
ADJ-4	12+42.33	LT-38.10	H INLET	923.42	924.09	0.67	-
ADJ-5	9+19.20	LT-39.85	H INLET	930.84	930.90	0.06	-
* ADJ-6	9+02.35	LT-19.67	H INLET	930.80	<b>930.84</b>	<b>0.04</b>	W/R-3067-7004-VB
* ADJ-7	6+14.72	LT-35.70	H INLET	935.17	<b>935.40</b>	<b>0.23</b>	<b>W/R-3067-7004-VB</b>

## REMOVE STORM PIPES

REMOVE NO.	REMOVE FROM	REMOVE TO	LGTH (FT)	PAY LGTH (FT)	PIPE SIZE	PIPE TYPE	NOTES
<b>FRANKLIN AVENUE</b>							
RP-1	RS-1	RS-2	40	40	12"	RCP	-
RP-2	RS-1	RS-3	23	10	12"	RCP	-
RP-3	RS-1	RS-4	66	66	12"	RCP	-
RP-4	RS-5	RS-6	52	52	12"	RCP	-
RP-5	ADJ-1	RS-6	5	0	12"	RCP	-
RP-6	ADJ-2	RS-7	2	0	12"	RCP	-
RP-7	RS-7	RS-8	42	34	12"	RCP	-
RP-9	AS4051-001	RS-9	44	0	12"	RCP	-
RP-10	AS4051-001	RS-10	75	50	12"	RCP	-
RP-11	AS4052-014	RS-12	46	0	12"	RCP	-
RP-12	RS-14	RS-13	5	0	12"	RCP	-
RP-13	RS-14	RS-15	55	20	12"	RCP	-
RP-14	ADJ-8	RS-16	1	0	12"	RCP	-

## REMOVE STORM STRUCTURES

STRUC. NO.	STATION	LOCATION (OFFSET)	TYPE	TOP OF CASTING	E.I.	DEPTH	STRUC ASSET I.D.	NOTES
<b>FRANKLIN AVENUE</b>								
RS-1	22+90.72	LT-24.42	5'x7' STORM SAS	881.09	875.84	5.25	AS4050-027	-
RS-2	22+82.40	RT-19.65	H INLET	880.54	878.02	2.52	IN4050-024	TUB,[2]
RS-3	22+69.21	LT-43.00	H INLET	881.99	878.82	3.17	IN4050-026	TUB,[2]
RS-4	22+20.43	LT-19.45	H INLET	885.07	878.15	6.92	IN4050-025	TUB,[2]
RS-5	20+41.98	RT-35.19	H INLET	893.32	889.82	3.50	IN4050-030	TUB,[2]
RS-6	20+33.86	LT-19.46	H INLET	893.31	889.05	4.26	IN4050-029	TUB,[2]
RS-7	18+02.87	LT-20.70	H INLET	900.34	897.47	2.87	IN4051-030	-
RS-8	17+89.50	RT-20.33	H INLET	900.71	898.36	2.35	IN4051-031	-
RS-9	12+58.24	RT-19.34	H INLET	924.49	923.16	1.33	IN4051-026	-
RS-10	12+08.91	RT-36.29	H INLET	924.99	922.47	2.52	IN4051-025	-
RS-11	12+05.40	LT-25.36	H INLET	924.62	919.62	5.00	IN4051-004	-
RS-12	9+44.87	RT-19.39	H INLET	929.59	927.28	2.31	IN4052-015	TUB,[2]
RS-13	6+50.25	LT-24.34	H INLET	934.01	931.18	2.83	IN4052-012	TUB,[2]
RS-14	6+41.87	LT-21.12	5'x7' STORM SAS	934.63	929.56	5.07	AS4052-010	-
RS-15	6+14.15	RT-33.71	H INLET	933.86	931.61	2.25	IN4052-013	TUB,[2]
RS-16	3+05.69	LT-19.18	H INLET	950.02	946.94	3.08	IN4052-007	TUB,[2]

## STORM SEWER ULOs (5 ADDITIONAL UNDISTRIBUTED ULOs INCLUDED)

ULO NO.	STATION	LOCATION (OFFSET)	TYPE	TOP ELEV.	NOTES
<b>FRANKLIN AVE</b>					
* ULO-0	<b>23+09.53</b>	<b>LT-25.32</b>	<b>STORM</b>		<b>GO AT LEAST 10 FEET DEEP TO VERIFY STORM STRUCTURE S-1</b>
ULO-1	22+81.38	LT-29.97	FIBER		
ULO-2	22+79.33	LT-5.32	GAS		
ULO-3	22+69.80	RT-10.66	FIBER		
ULO-4	22+67.22	RT-15.00	ELECTRIC		
ULO-5	22+65.95	RT-17.13	ELECTRIC		
ULO-6	21+91.32	LT-16.75	FIBER		
ULO-7	21+99.92	RT-11.46	FIBER		
ULO-8	20+84.11	LT-21.07	FIBER		
ULO-9	20+76.72	RT-13.47	FIBER		
ULO-10	20+74.05	RT-25.93	GAS		
ULO-11	20+73.21	RT-30.27	FIBER		
ULO-12	20+09.34	LT-23.23	FIBER		
ULO-13	20+07.96	RT-13.66	FIBER		
ULO-14	14+76.73	LT-12.00	FIBER		
ULO-15	12+61.61	LT-12.37	FIBER		
ULO-16	12+50.61	RT-25.16	GAS		
ULO-17	12+45.96	RT-29.87	FIBER		
ULO-18	11+46.29	LT-13.17	FIBER		
ULO-19	11+48.46	LT-6.22	FIBER		
ULO-20	9+66.01	LT-13.89	FIBER		
ULO-21	9+61.42	LT-6.73	ELECTRIC		
ULO-22	6+03.61	RT-25.80	FIBER		
ULO-23	6+04.50	RT-26.85	GAS		
ULO-101	2+49.39	RT-10.49	WATER		

## STANDARD NOTES:

- ABBREVIATIONS: AE = APRON ENDWALL; RCP = REINFORCED CONCRETE PIPE; HERCP = HORIZONTAL ELLIPTICAL REINFORCED CONCRETE PIPE; DNA = DOES NOT APPLY; SAS = SEWER ACCESS STRUCTURE; LP = LOW POINT INLET STRUCTURE; FP = FIELD POURED STRUCTURE; TR = TOP OF CONCRETE ROOF; NCM = NO CROWN MATCH FOR PIPES; UD = UNDERDRAIN

- TOP OF CASTING GRADE GIVEN IS THE TOP OF CURB FOR INLET STRUCTURES AND THE FLOWLINE OF THE CLOSED CASTING FOR SASs.

- TOP OF CONCRETE ROOF (TR) IS 1.25 BELOW TOP OF CASTING UNLESS OTHERWISE NOTED.

- ALL REINFORCED CONCRETE PIPES TO BE CLASS III UNLESS OTHERWISE NOTED.

- SURVEYOR TO CONFIRM THAT ALL INLET STATION / OFFSETS LINE UP WITH PROPOSED CURB AND GUTTER.

- ALL REBAR FOR FIELD POUR STRUCTURES SHALL BE EPOXY COATED. ANY EXPOSED STEEL SHALL BE TOUCHED UP OR RECOATED PRIOR TO USE.

- ALL FIELD POURED SAS STORM STRUCTURES SHALL BE CONSTRUCTED IN ACCORDANCE WITH STANDARD DETAIL DRAWING 5.7.3.

- ALL PRECAST SAS STORM STRUCTURES SHALL BE CONSTRUCTED IN ACCORDANCE WITH STANDARD DETAIL DRAWING 5.7.5.

- ALL STRUCTURES CALLED OUT AS FIELD POURED SHALL BE FIELD POURED. ALL OTHER STRUCTURES (NOT INDICATED AS FIELD POURED) SHALL BE SUBMITTED TO CITY ENGINEERING FOR APPROVAL IF PRECAST STRUCTURES ARE PREFERRED. CONTACT TODD CHOJNOWSKI OF CITY ENGINEERING AT (608) 266-4094 FOR PRECAST APPROVALS, FAX SHOP DRAWINGS TO (608)264-9275, OR EMAIL SHOP DRAWINGS TO TCHOJNOWSKI@CITYOFMADISON.COM.

**NOTE:** PLAN LENGTH (PAY LENGTH) IS FROM CENTER OF STRUCTURE TO CENTER OF STRUCTURE. PIPE LENGTH IS ACTUAL LENGTH OF PIPE FROM STRUCTURE WALL TO STRUCTURE WALL. SLOPE CALCULATED USING PIPE LENGTH.

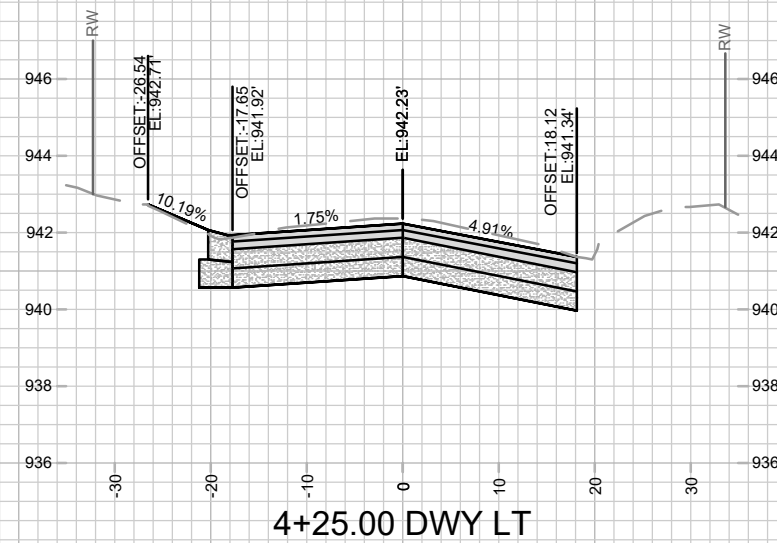
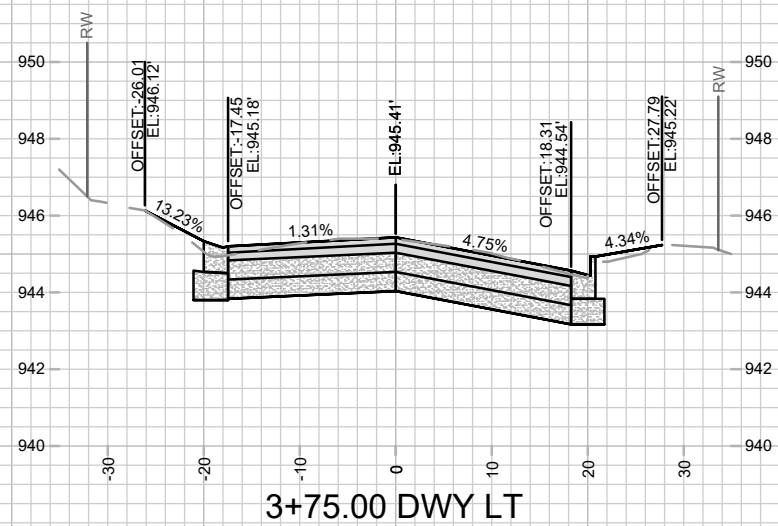
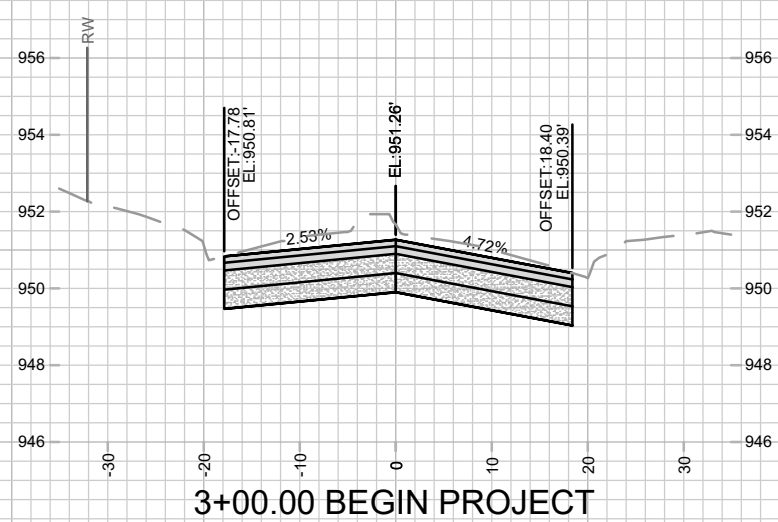
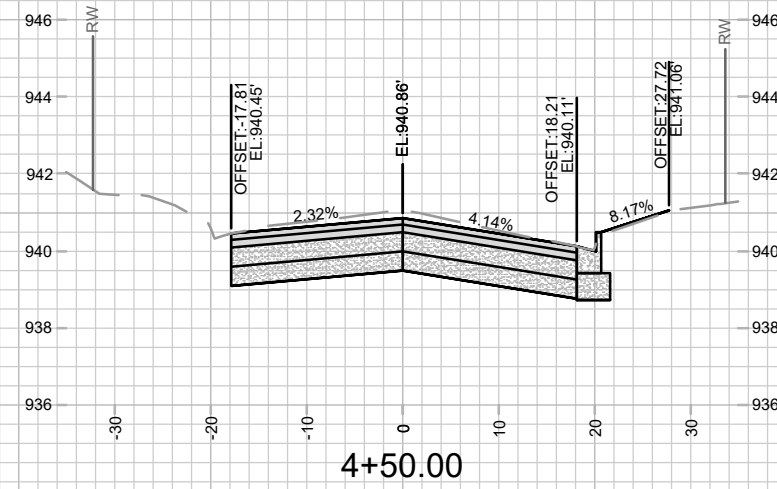
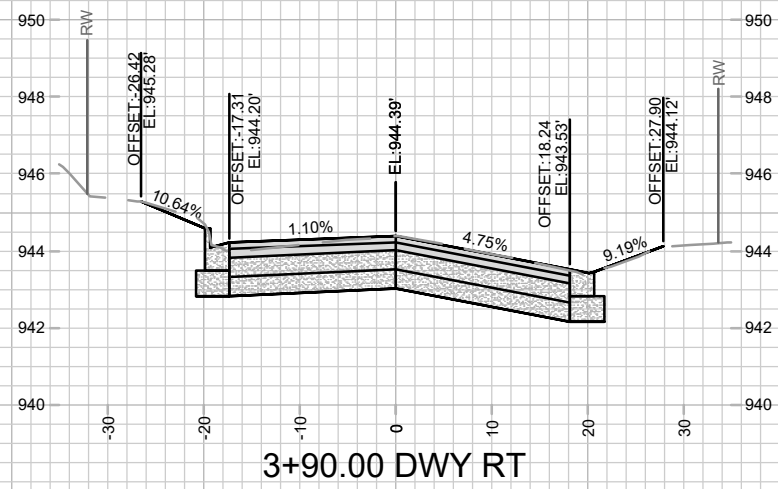
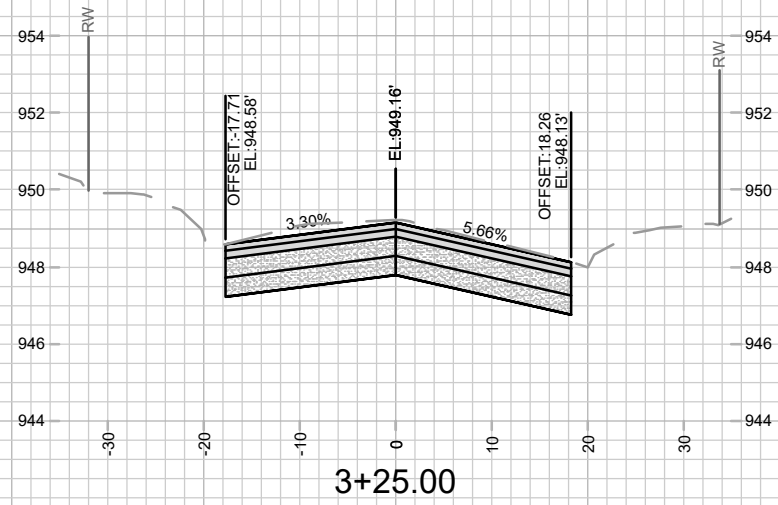
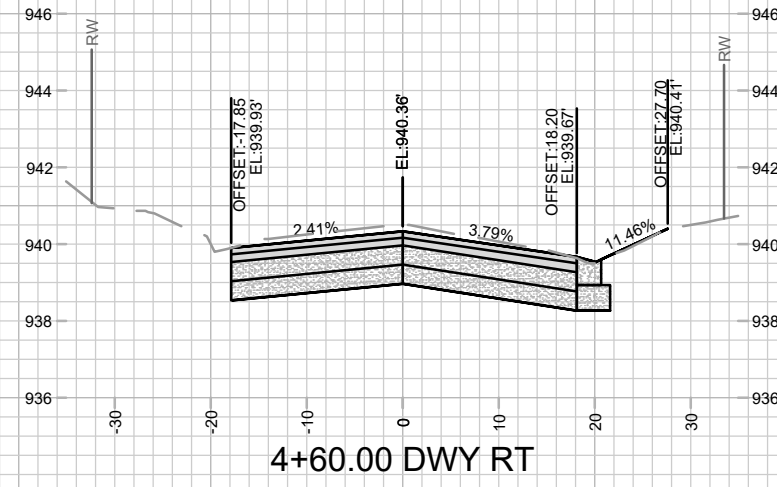
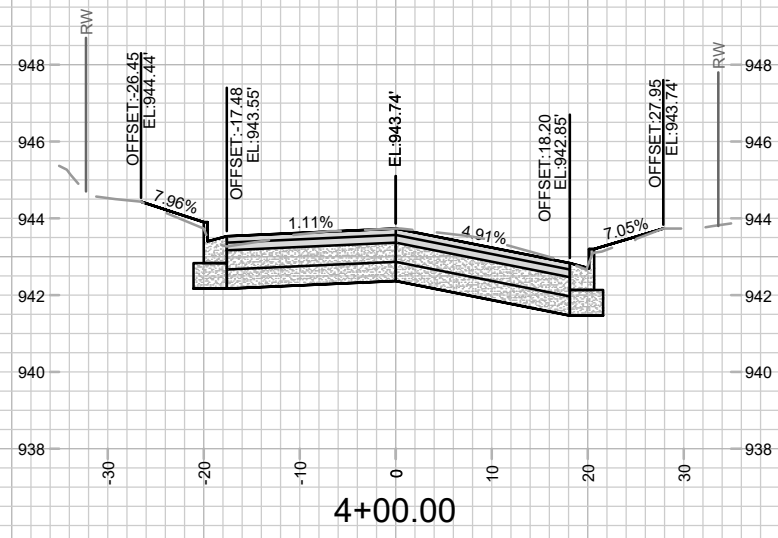
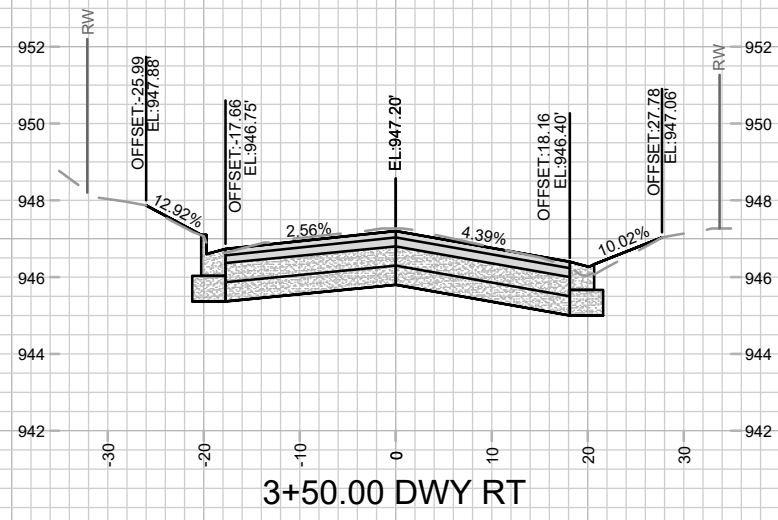
## SPECIFIC NOTES

[1] REMOVE ROOF OF STRUCTURE AND REPLACE WITH LID WITH ONE 24" OPENING, CENTERED ON STRUCTURE PAID

AS BID ITEM 90006 (RECONSTRUCT CATCH BASIN TO SAS CASTING)

[2] TUB INLET DEPTH IS ESTIMATED BY MEASURING TO BEND. STRUCTURE DEPTH MAY VARY FROM LISTED

ADDENDUM 1 - GCIT - 02/11/25  
 - UPDATED CROSS SECTIONS  
 WITH NEW CL PROFILE  
 ELEVATIONS



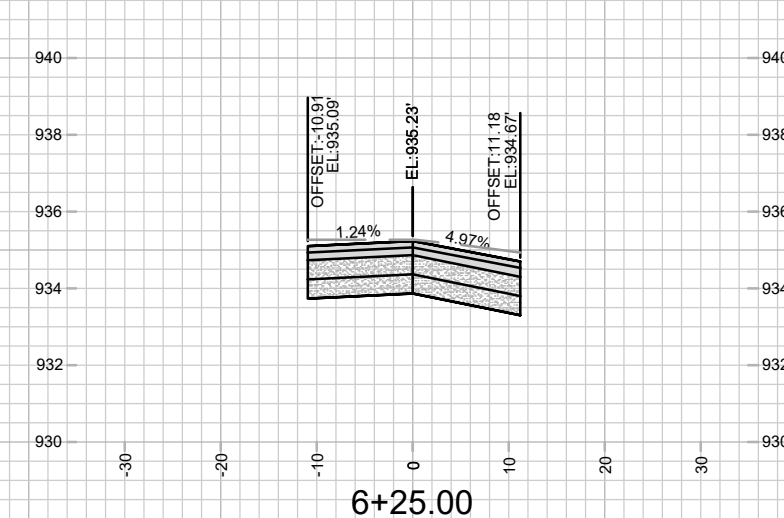
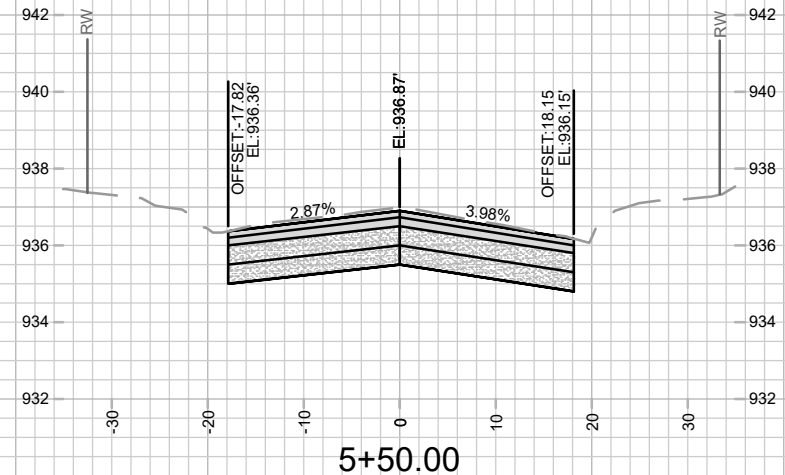
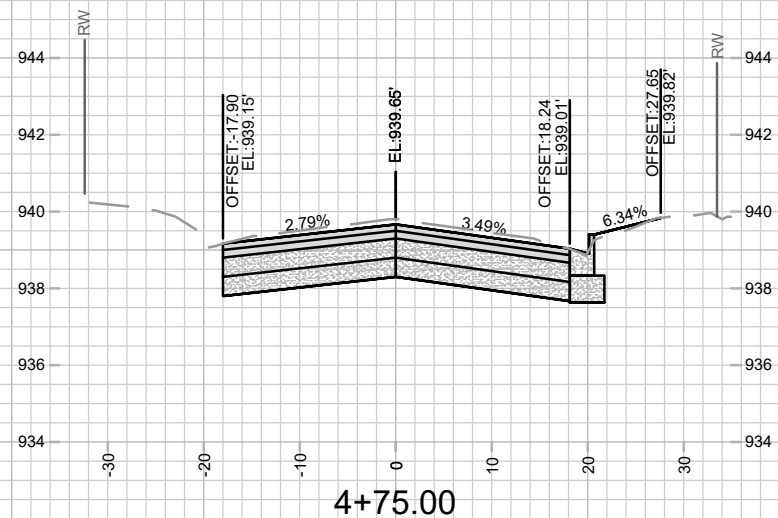
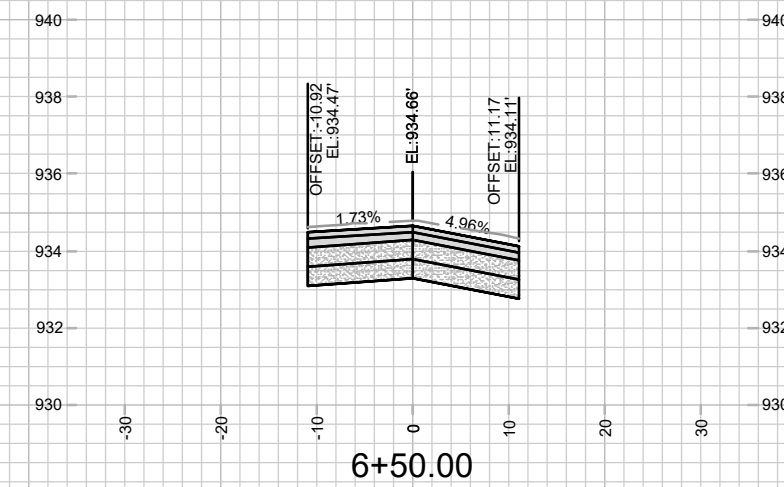
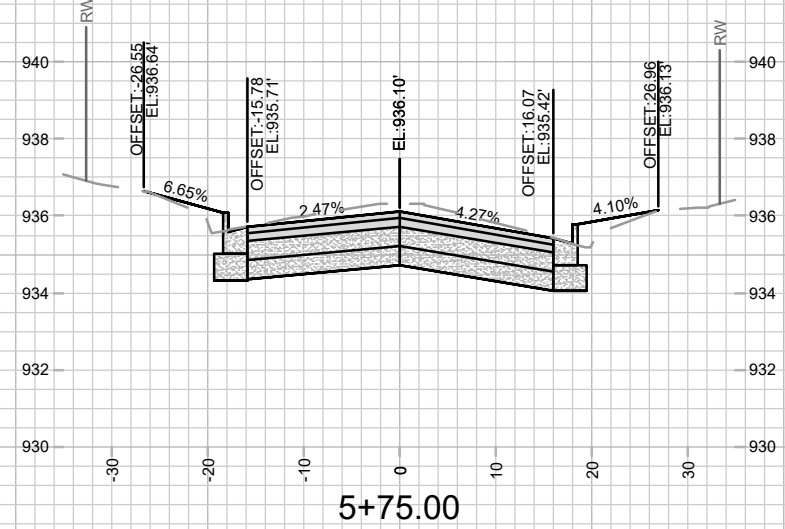
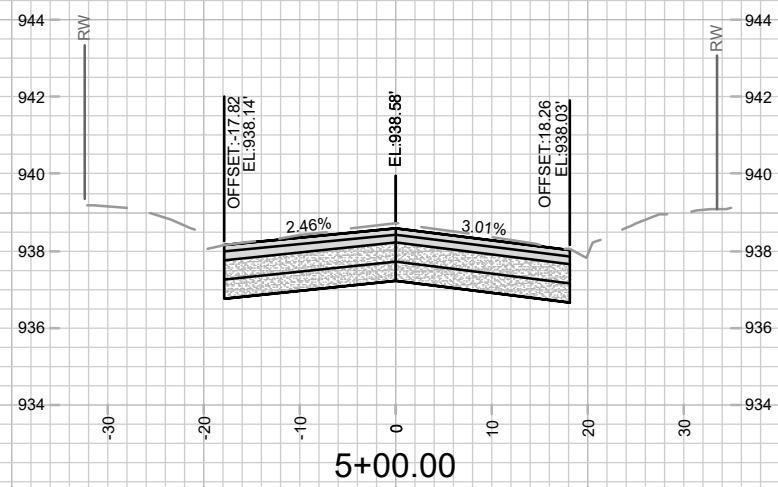
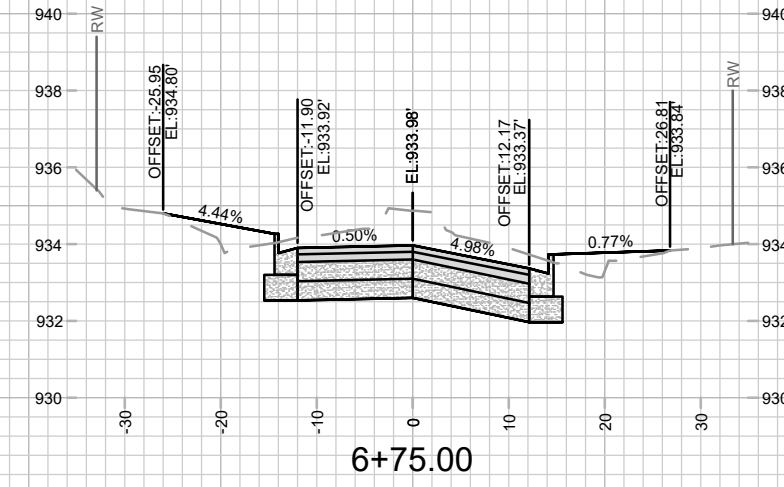
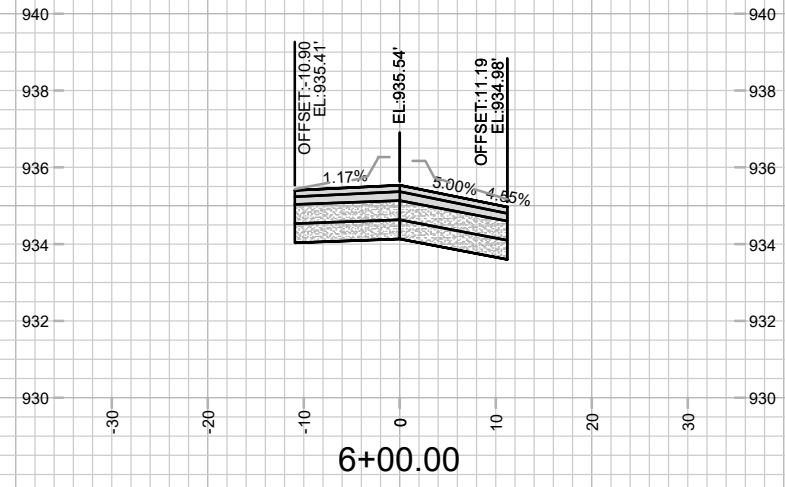
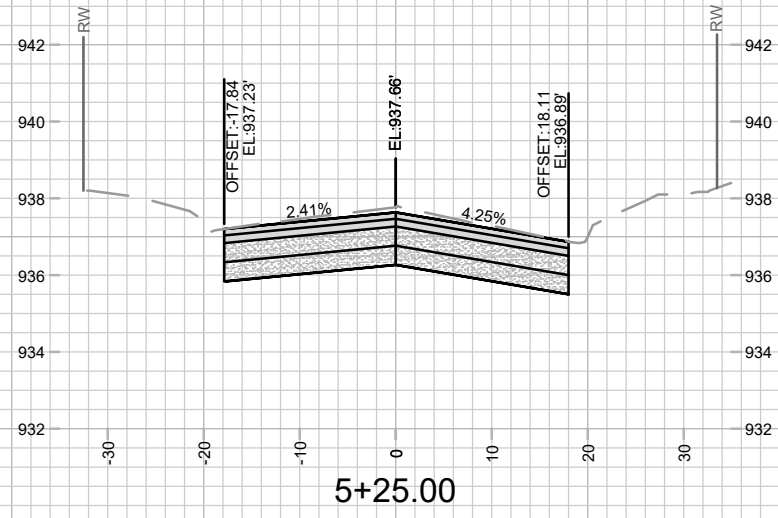
DATE	02/11/25	BY	
REVISION	UPDATED CL ELEVATIONS	DATE	02/11/25
MARK		DATE	02/11/25
Designated By	GCIT	Date	2/7/2025 11:32 AM
15113		Scale	1" = 20'
			X-1

15113  
 MADISON, WI  
 N FRANKLIN AVENUE & LYNN TERRACE - ASSESSMENT DISTRICT 2025  
 CONTRACT NO: 8766  
 M:\DESIGN\Projects\15113\CAD\Streets\15113EN-Corridor.dwg



15113  
 X-1

ADDENDUM 1 - GCIT - 02/11/25  
 - UPDATED CROSS SECTIONS  
 WITH NEW CL PROFILE  
 ELEVATIONS

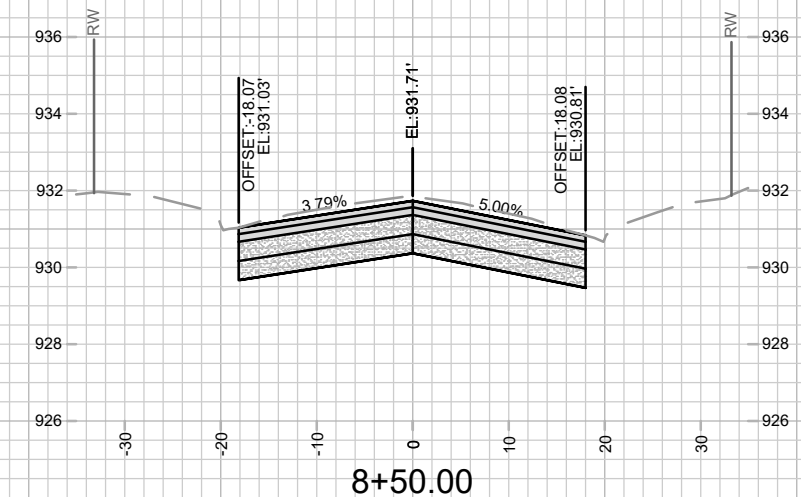
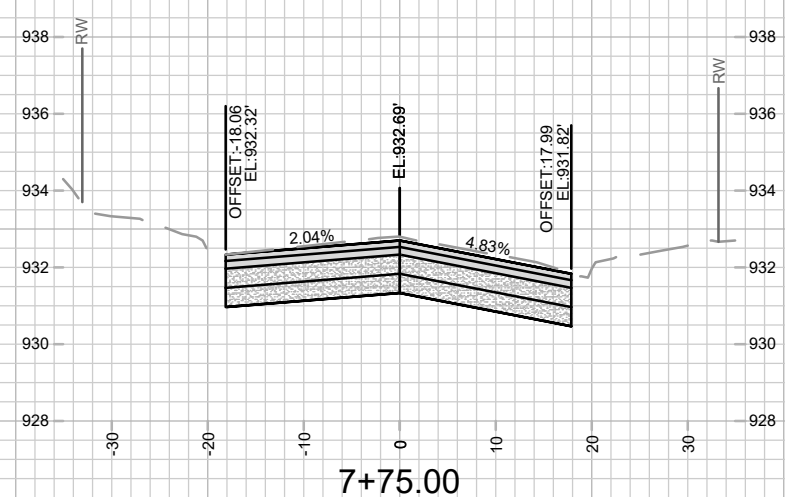
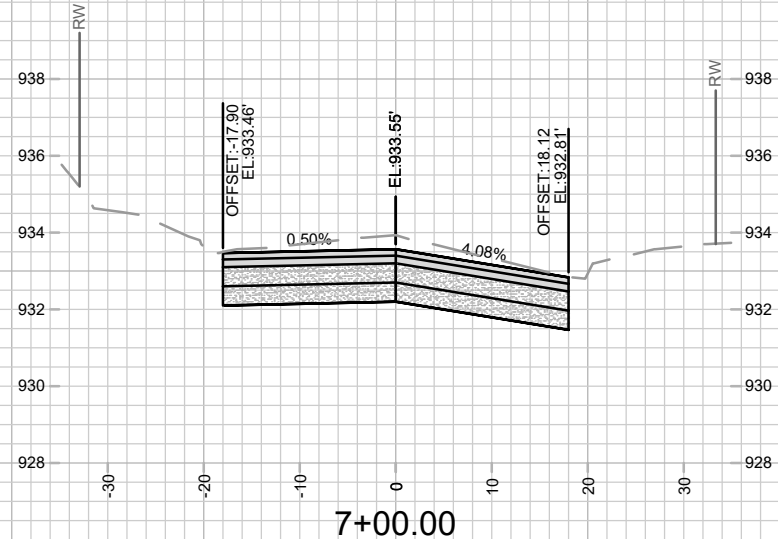
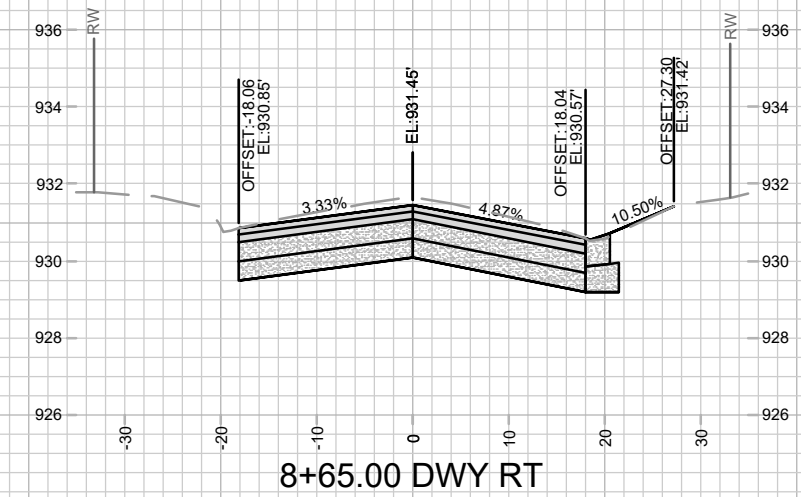
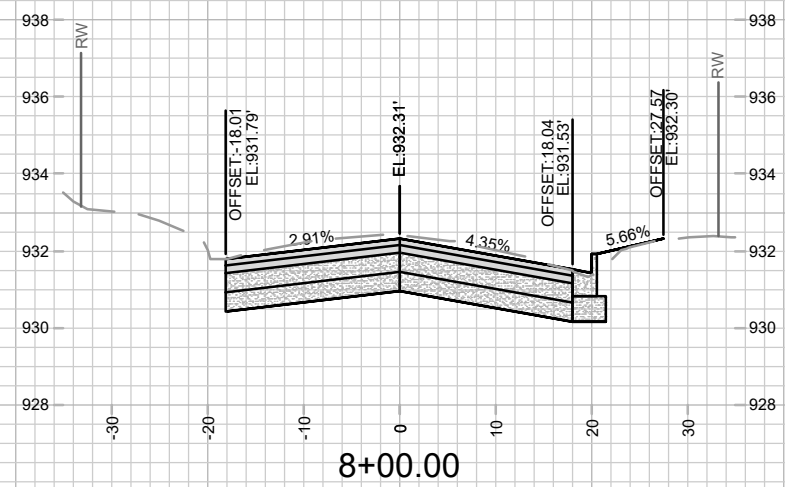
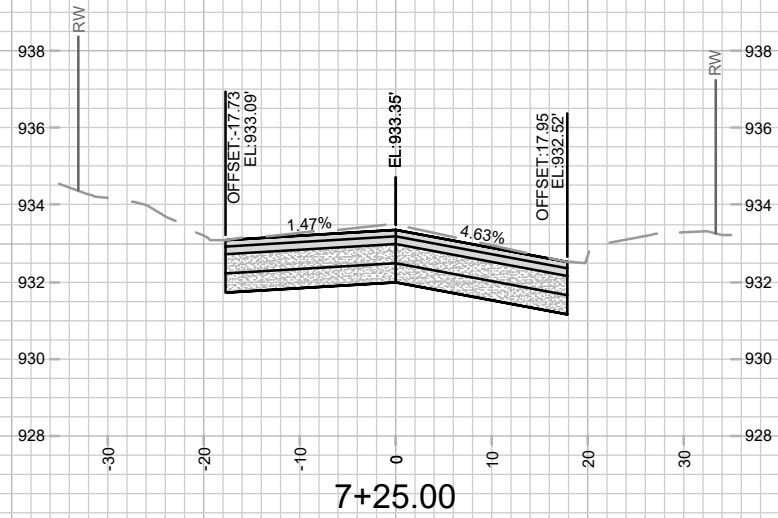
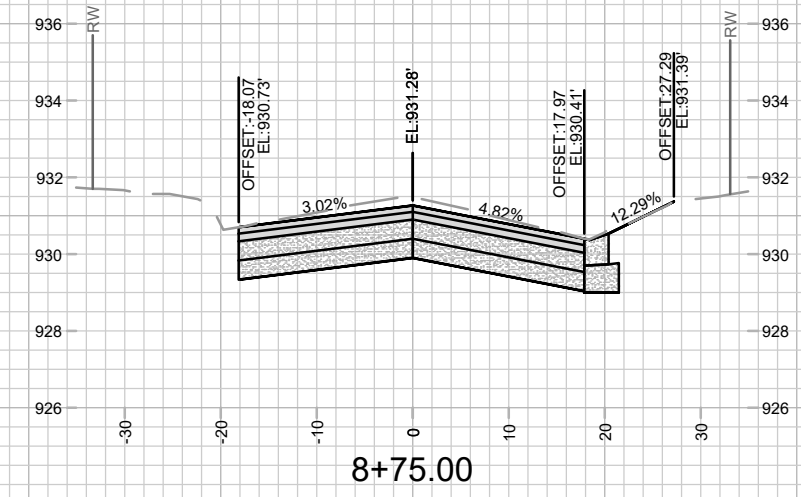
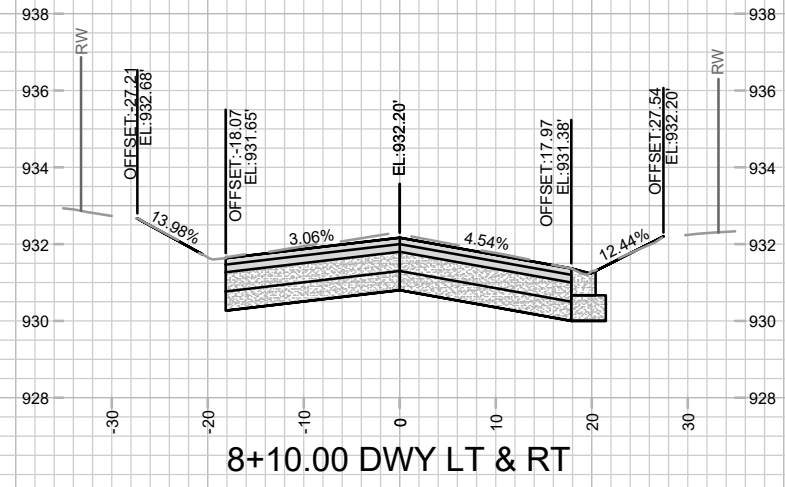
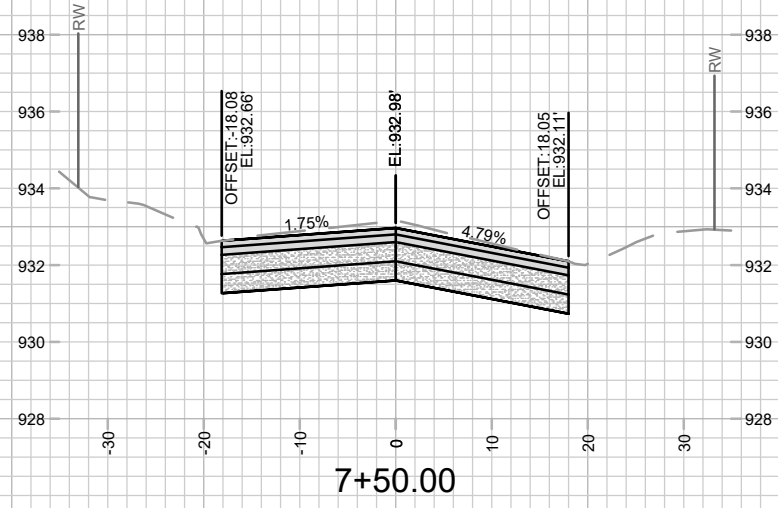


ADD1	UPDATED CL ELEVATIONS	02/11/25	GCIT
MARK	REVISION	DATE	BT
Designer: GCIT	Date: 2/7/2025 11:32 AM	Scale: 1" = 20'	X-2
15113			

15113  
 MADISON, WI  
 N FRANKLIN AVENUE CROSS SECTIONS  
 N FRANKLIN AVENUE & LYNN TERRACE - ASSESSMENT DISTRICT 2025  
 CONTRACT NO: 8766  
 M:\DESIGN\Projects\15113\CAD\Streets\15113EN-Corridor.dwg

15113  
 X-2

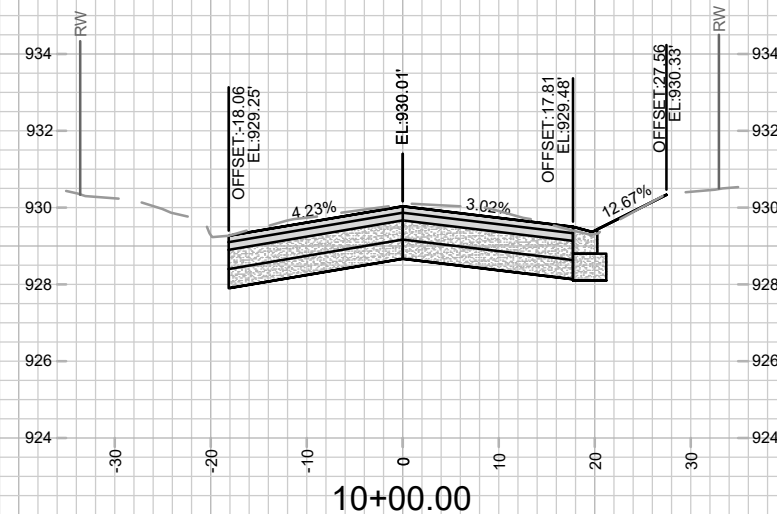
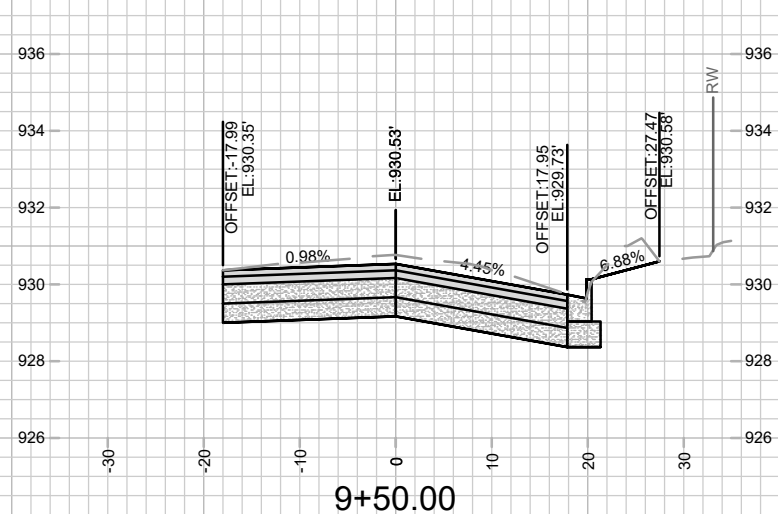
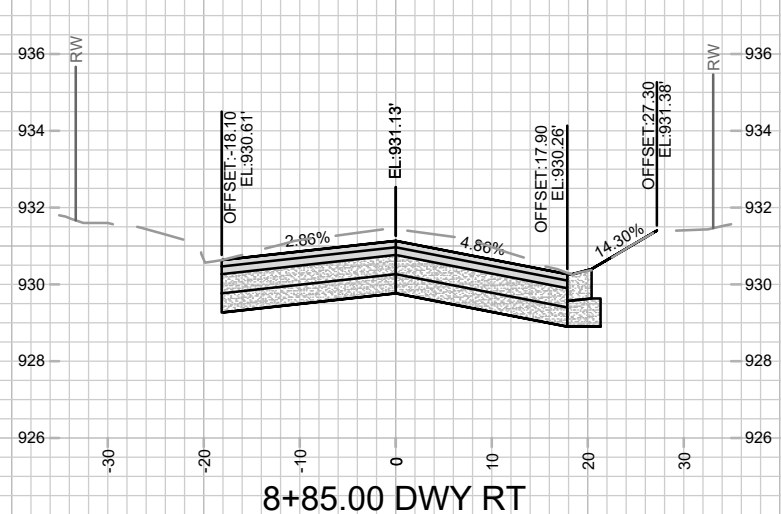
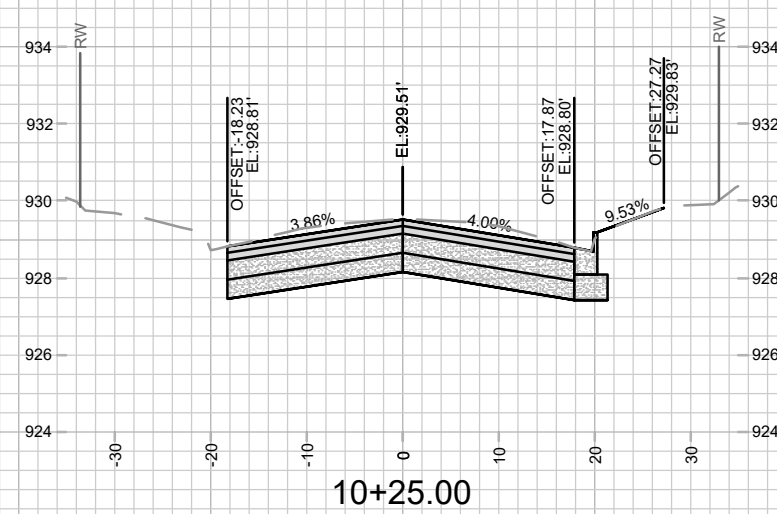
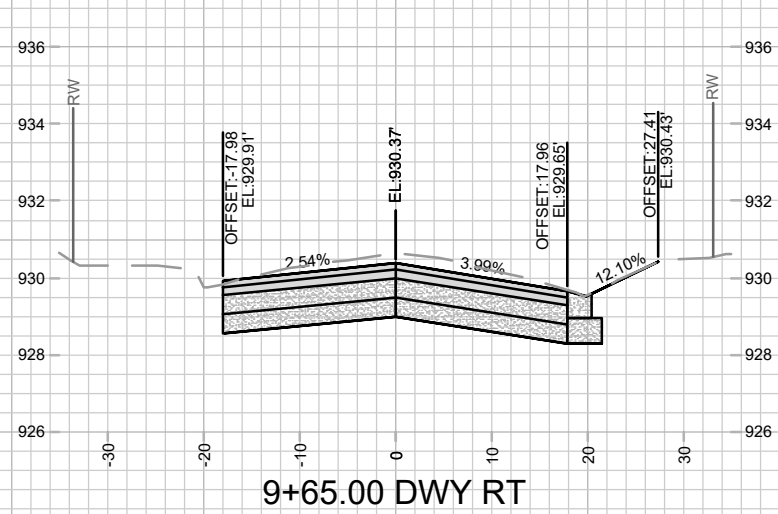
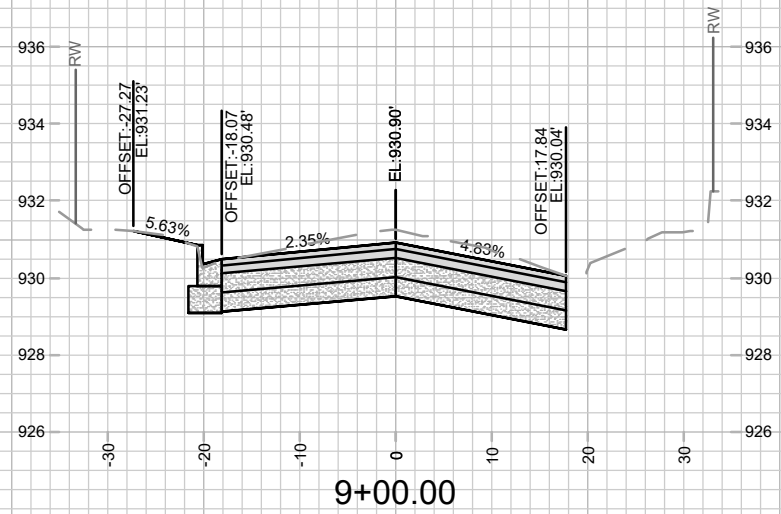
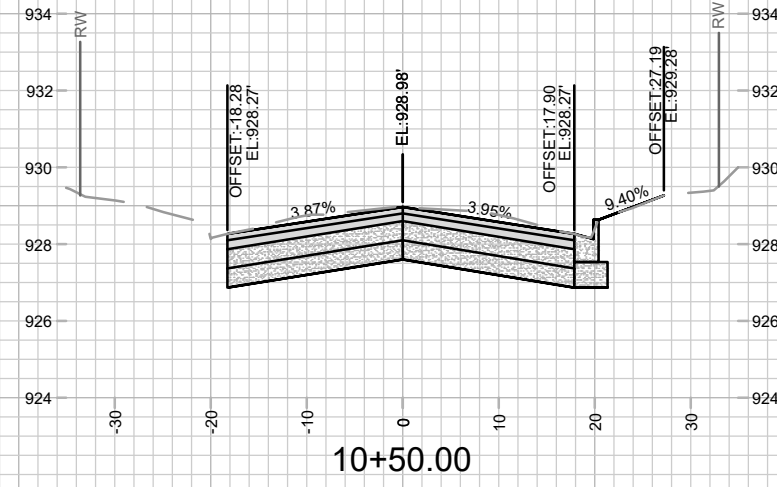
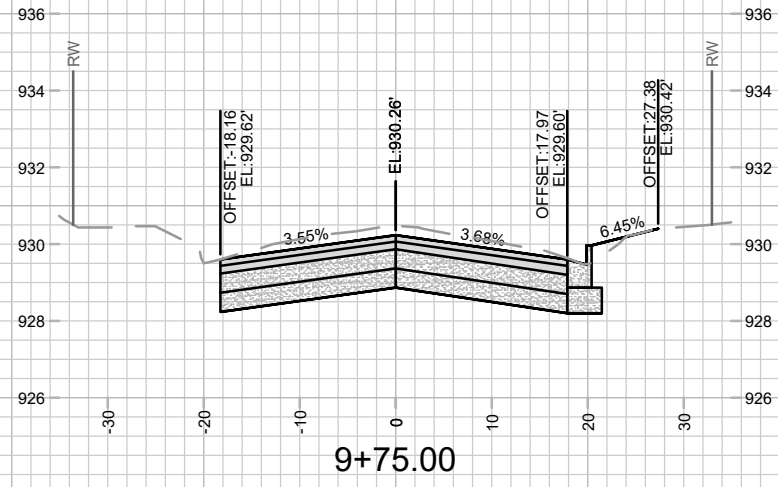
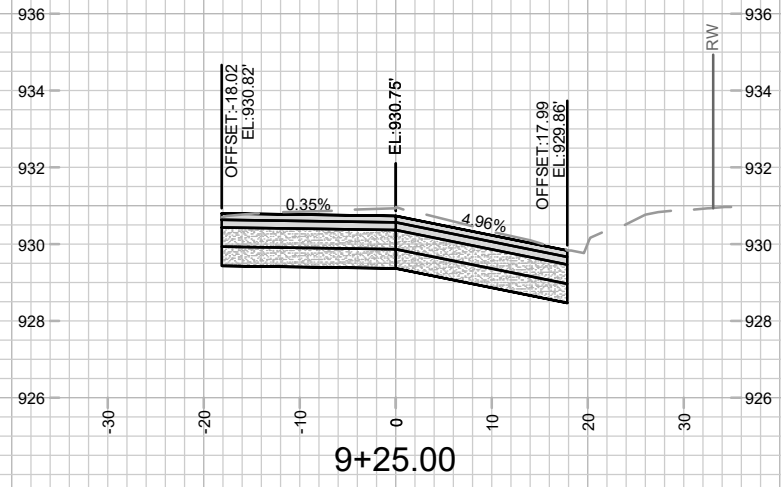
ADDENDUM 1 - GCIT - 02/11/25  
 - UPDATED CROSS SECTIONS  
 WITH NEW CL PROFILE  
 ELEVATIONS



REVISION	DATE	BY
ADD1	02/11/25	GIT
MARK	2/11/25	BT
Designated By	Date	Scale
15113	2/7/2025 11:32 AM	1" = 20'
15113		X-3

15113  
 MADISON, WI  
 N FRANKLIN AVENUE CROSS SECTIONS  
 N FRANKLIN AVENUE & LYNN TERRACE - ASSESSMENT DISTRICT 2025  
 CONTRACT NO: 8766

ADDENDUM 1 - GCIT - 02/11/25  
 - UPDATED CROSS SECTIONS  
 WITH NEW CL PROFILE  
 ELEVATIONS



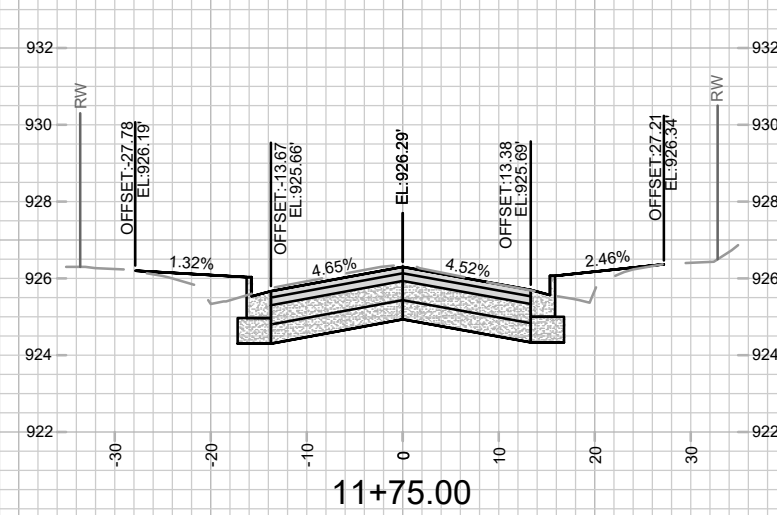
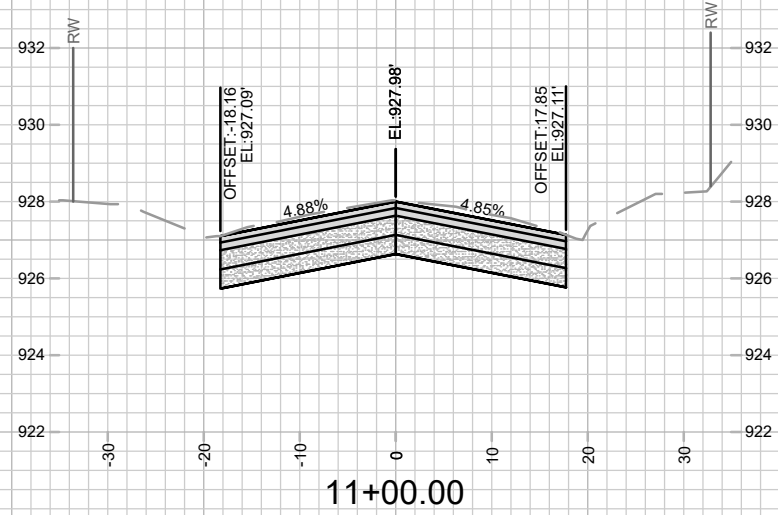
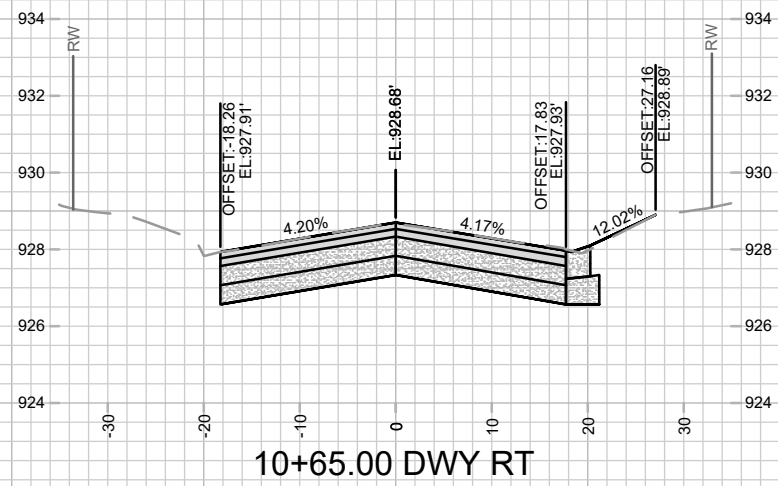
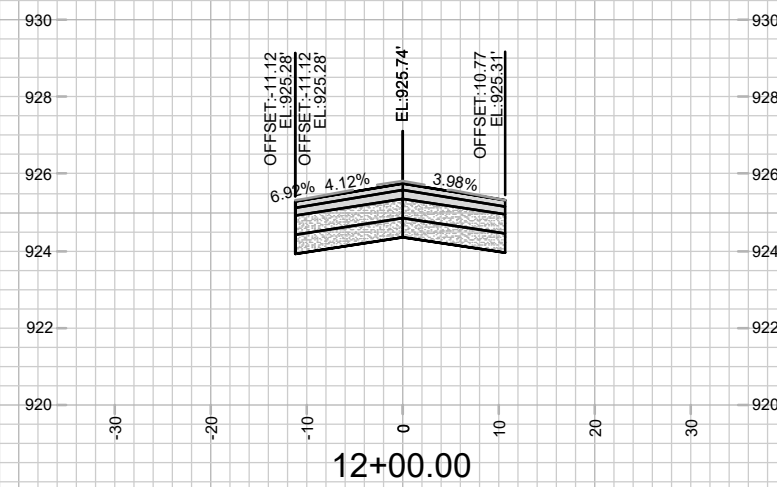
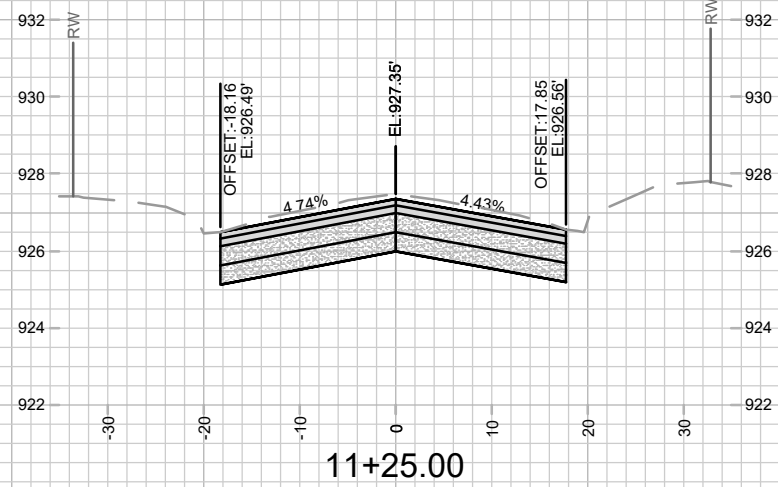
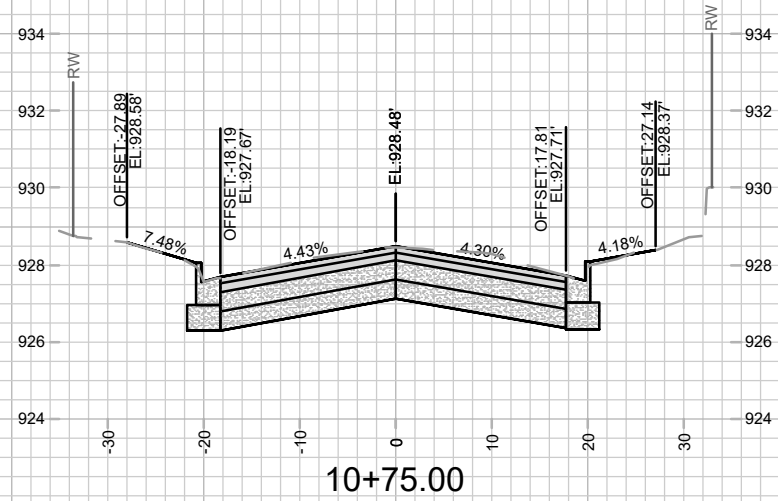
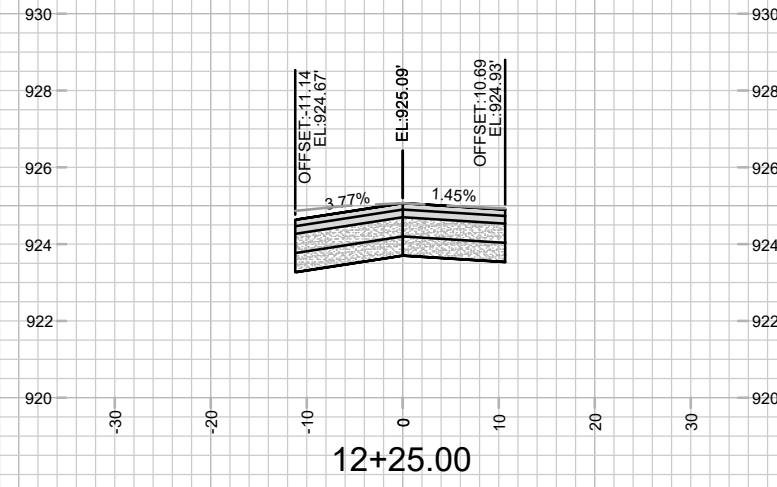
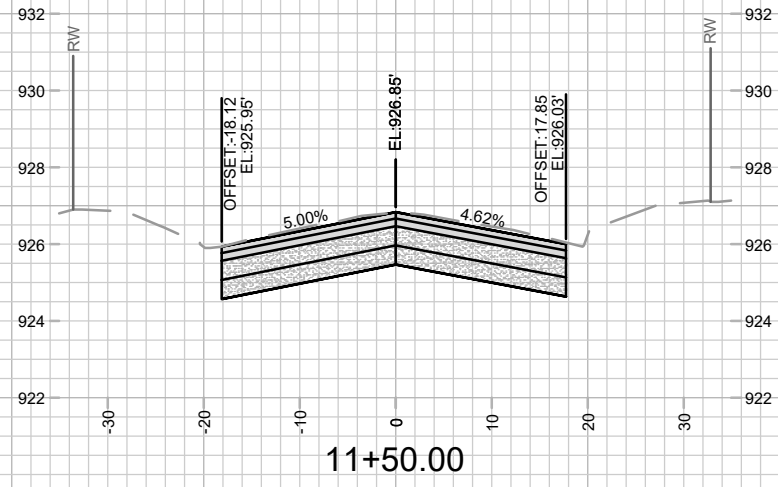
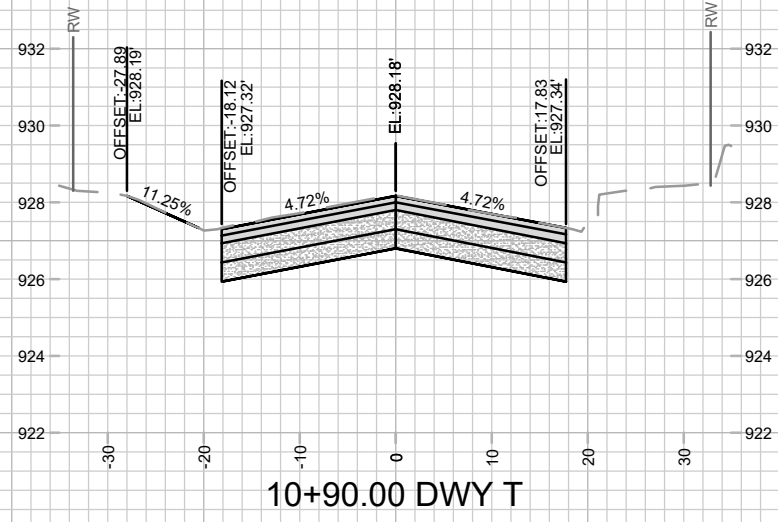
DATE	02/11/25	GIT	
REVISION	UPDATED CL ELEVATIONS		
MARK	ADD1		
Designated By	GCIT	Date	2/7/2025 11:32 AM
Scale	1" = 20'		
15113			X-4

15113  
 MADISON, WI  
 N FRANKLIN AVENUE CROSS SECTIONS  
 N FRANKLIN AVENUE & LYNN TERRACE - ASSESSMENT DISTRICT 2025  
 CONTRACT NO: 8766  
 M:\DESIGN\Projects\15113\CAD\Streets\15113EN-Corridor.dwg



15113  
 X-4

**ADDENDUM 1 - GCIT - 02/11/25  
- UPDATED CROSS SECTIONS  
WITH NEW CL PROFILE  
ELEVATIONS**



ADD1	UPDATED CL ELEVATIONS	02/11/25	GCIT
MARK	REVISION	DATE	BY
Designated By:	GCIT	Date: 2/7/2025 11:33 AM	Scale: 1" = 20'
15113	15113		X-5

15113  
MADISON, WI  
8766  
CONTRACT NO:

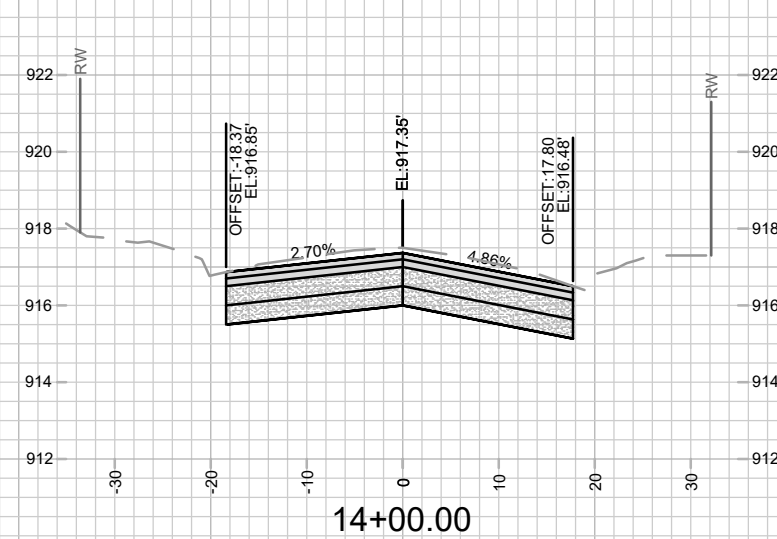
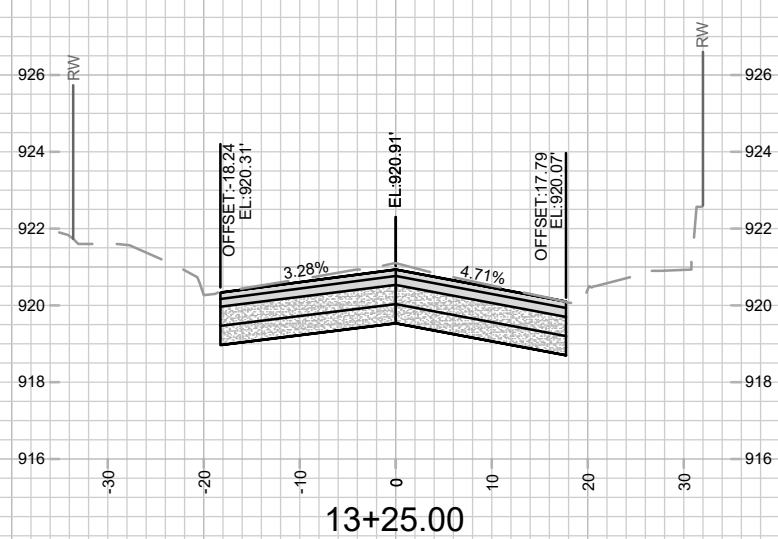
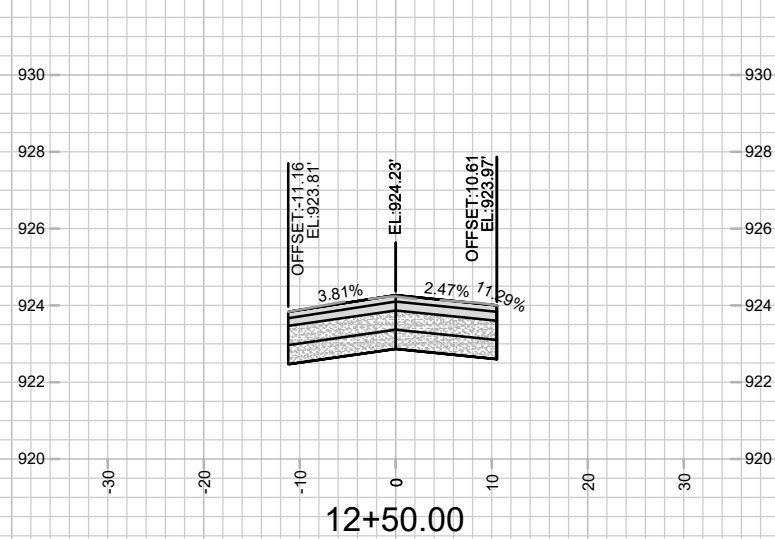
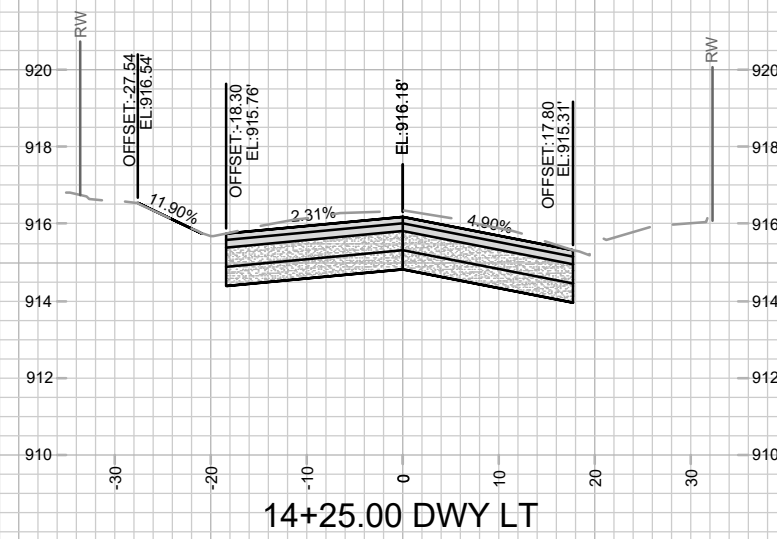
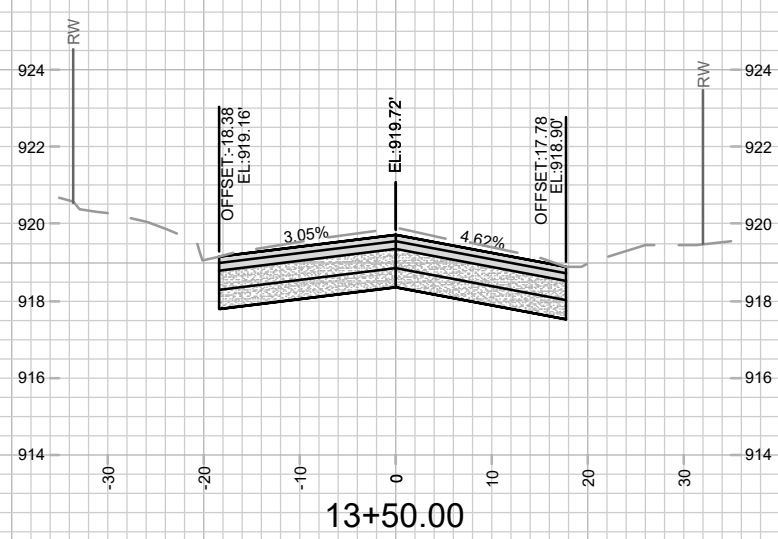
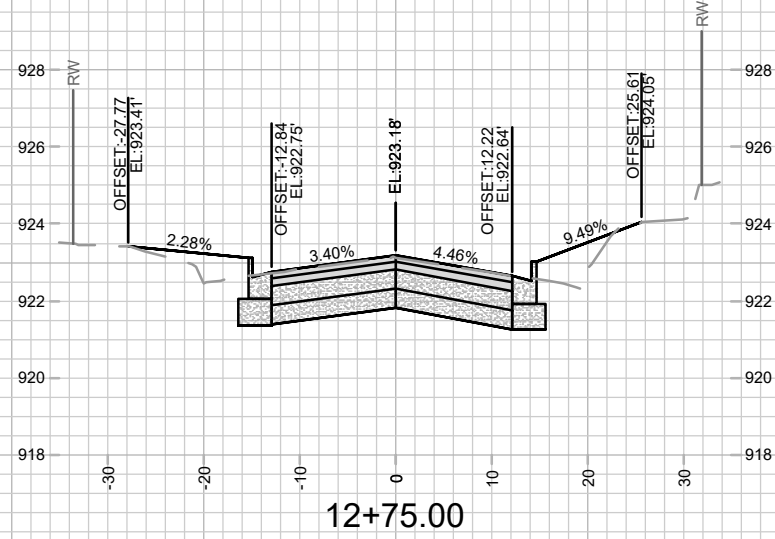
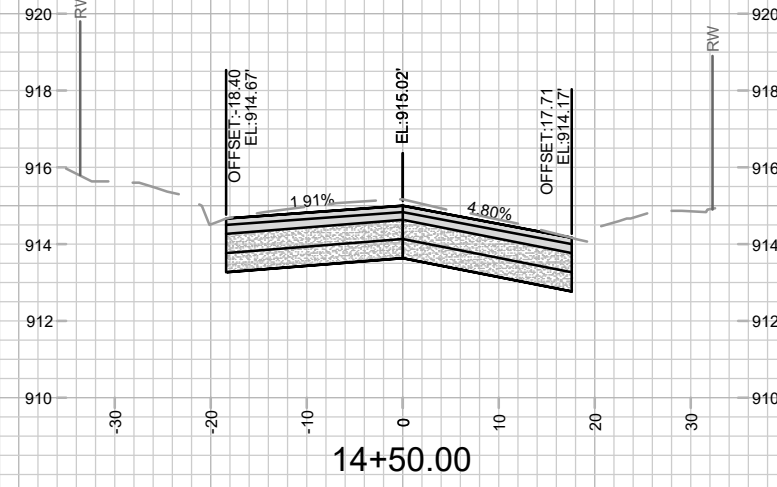
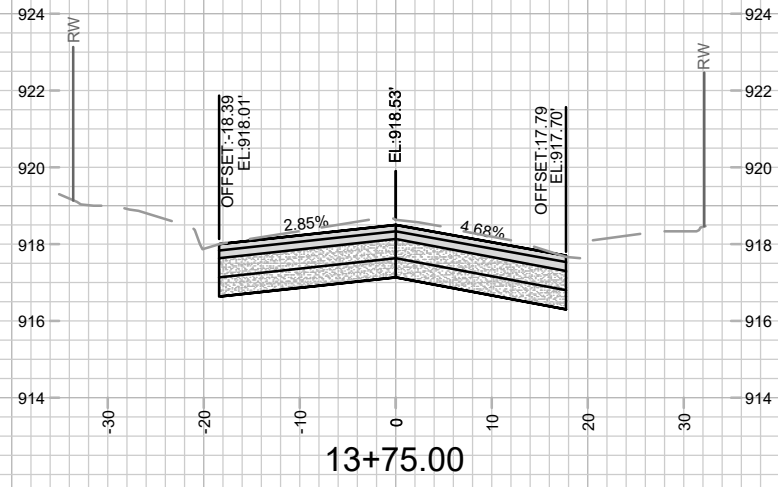
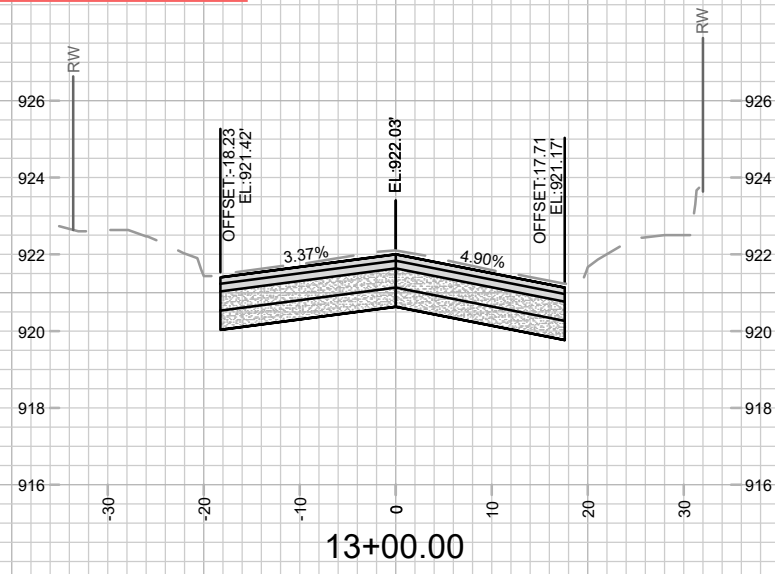
N FRANKLIN AVENUE CROSS SECTIONS  
N FRANKLIN AVENUE & LYNN TERRACE - ASSESSMENT DISTRICT 2025  
M:\DESIGN\Projects\15113\CAD\Streets\15113EN-Corridor.dwg



15113  
X-5



**ADDENDUM 1 - GCIT - 02/11/25  
- UPDATED CROSS SECTIONS  
WITH NEW CL PROFILE  
ELEVATIONS**



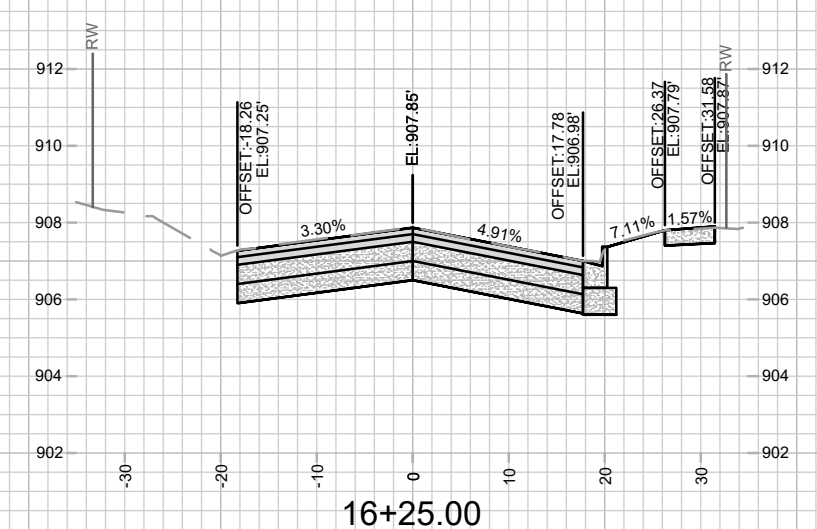
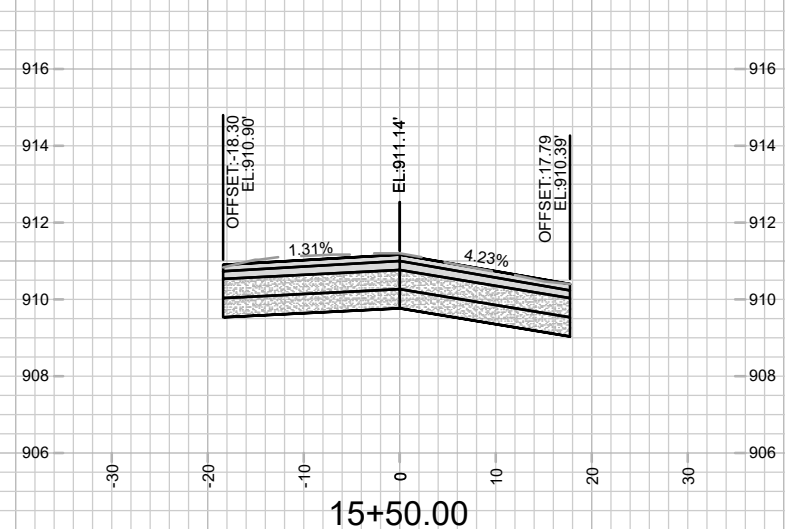
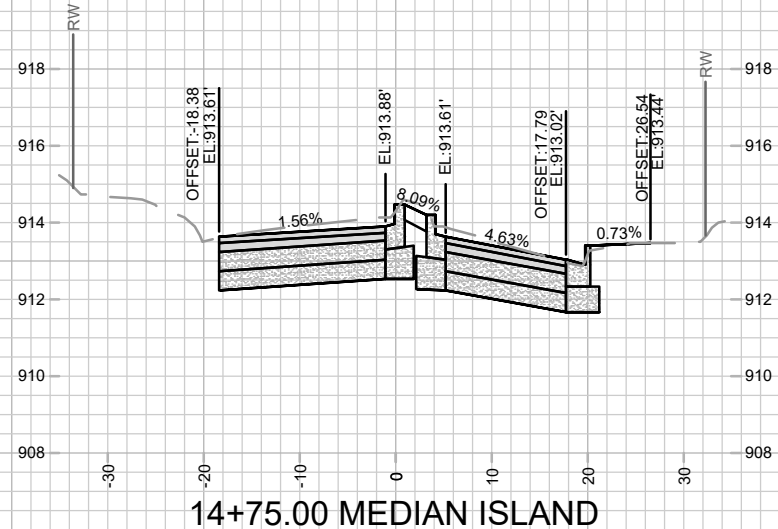
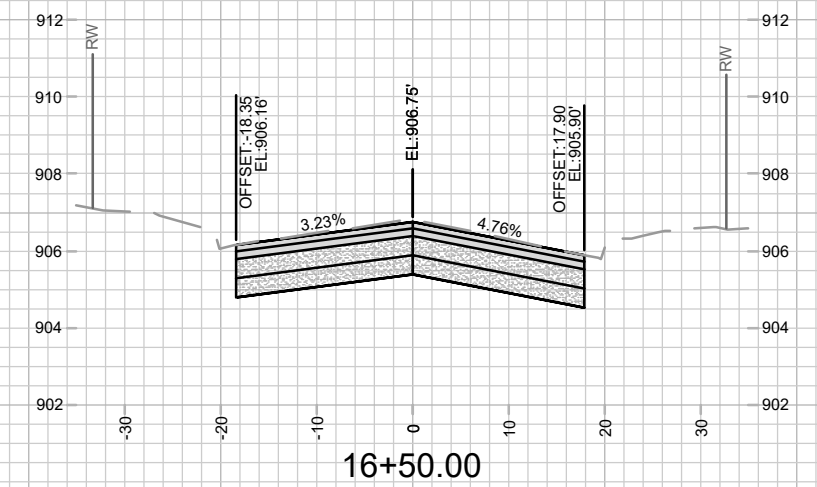
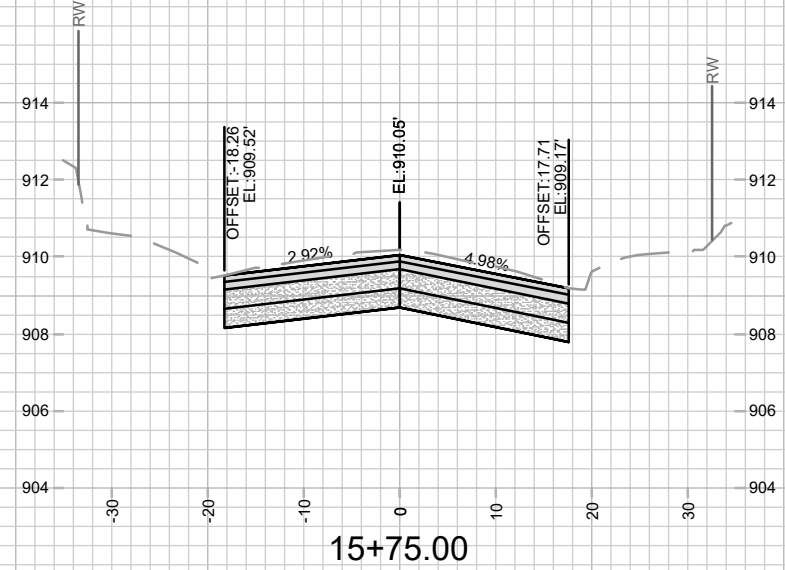
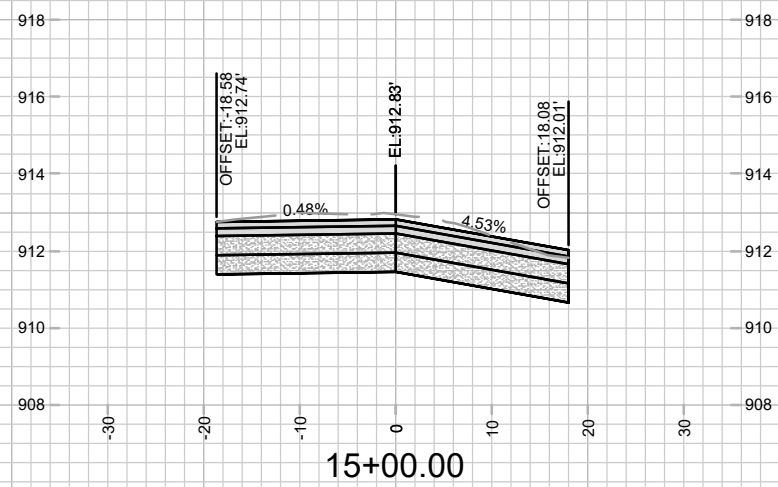
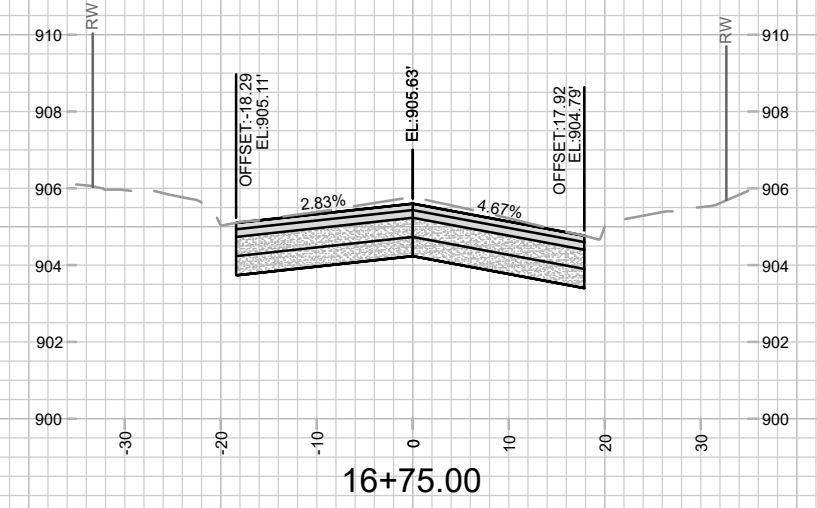
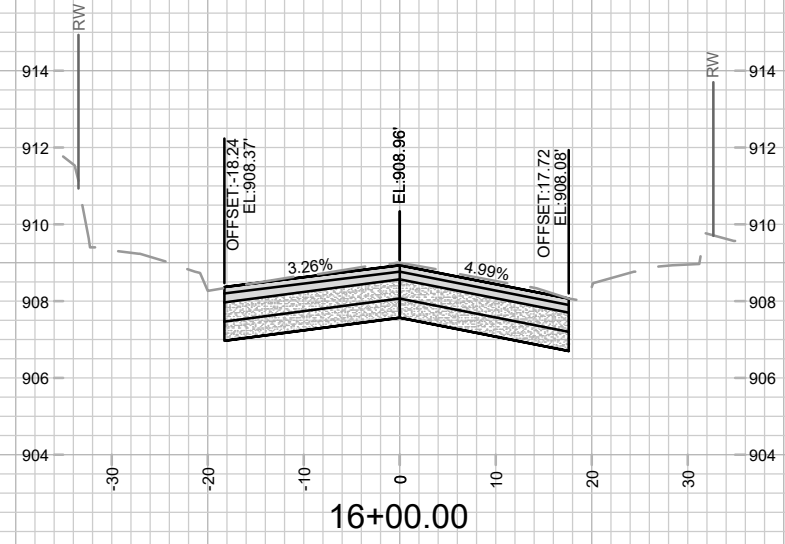
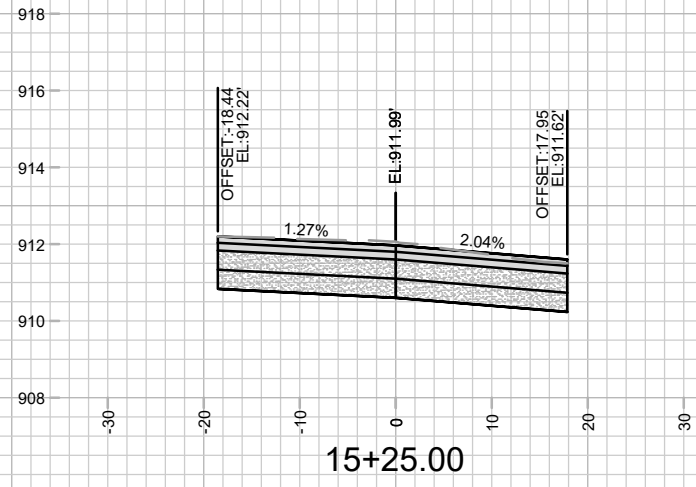
DATE	02/11/25	BY	
REVISION	UPDATED CL ELEVATIONS	DATE	02/11/25
MARK	ADD1	DESIGNER	GCIT
DATE	2/7/2025	TIME	11:33 AM
SCALE	1" = 20'		
PROJECT NO.	15113		
CONTRACT NO.	8766		
SHEET NO.	X-6		

15113  
 MADISON, WI  
 N FRANKLIN AVENUE CROSS SECTIONS  
 N FRANKLIN AVENUE & LYNN TERRACE - ASSESSMENT DISTRICT 2025  
 M:\DESIGN\Projects\15113\CAD\Streets\15113EN-Corridor.dwg  
 CONTRACT NO.: 8766



15113  
 X-6

ADDENDUM 1 - GCIT - 02/11/25  
 - UPDATED CROSS SECTIONS  
 WITH NEW CL PROFILE  
 ELEVATIONS

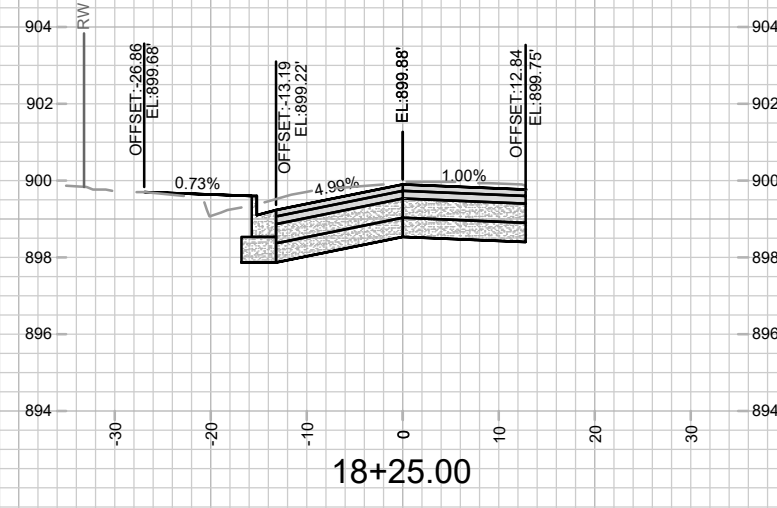
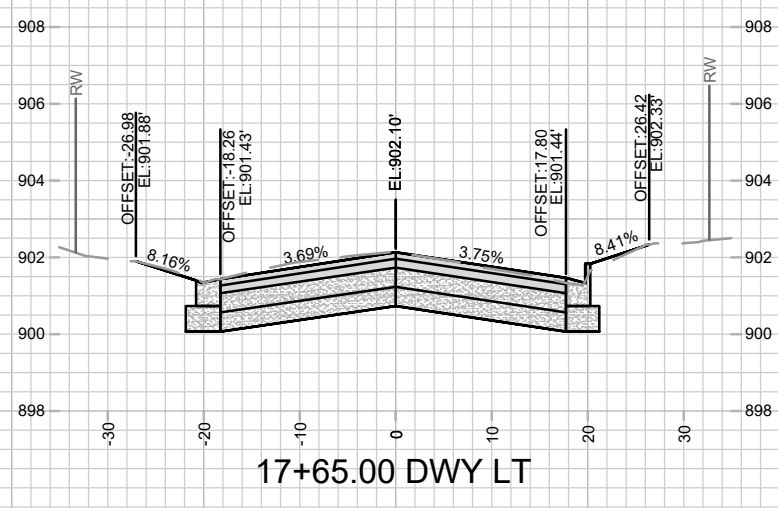
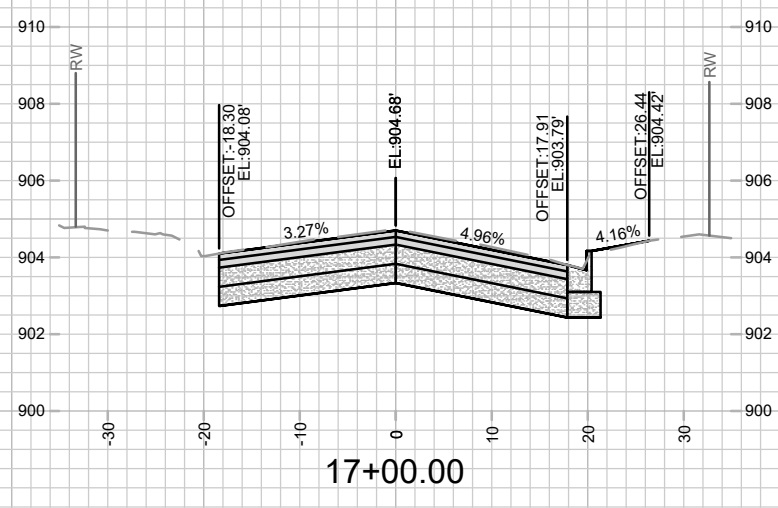
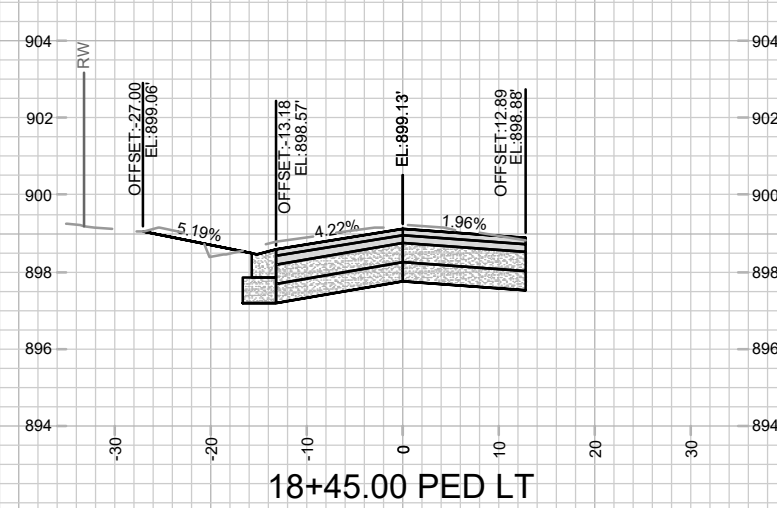
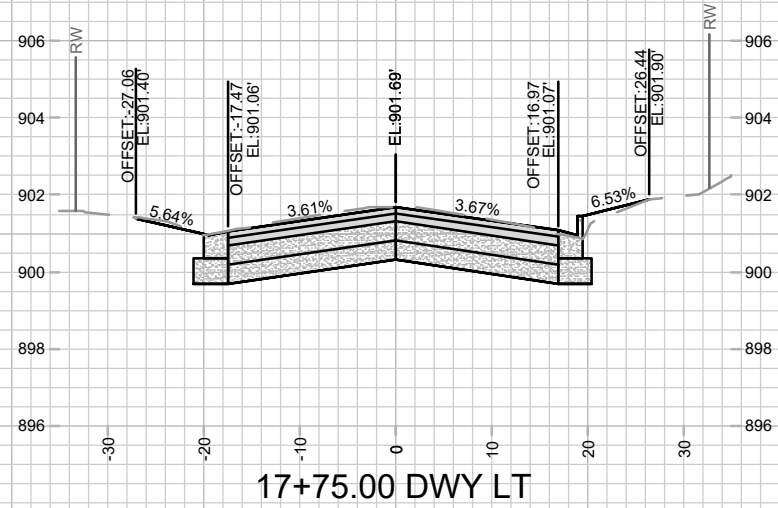
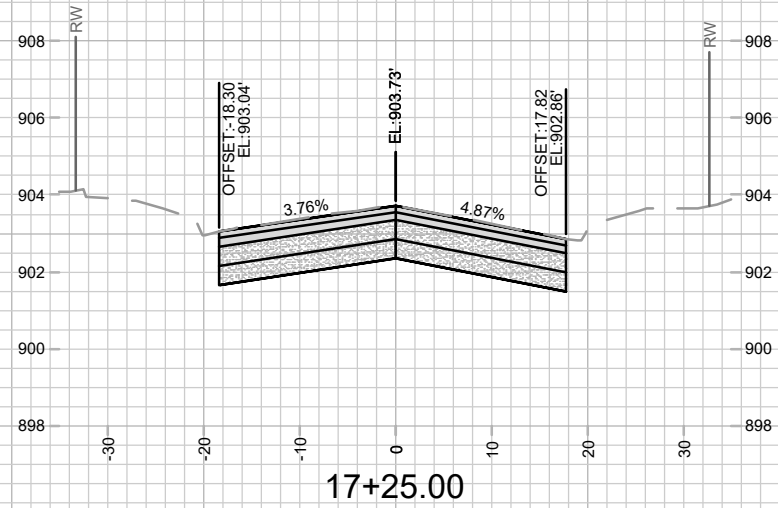
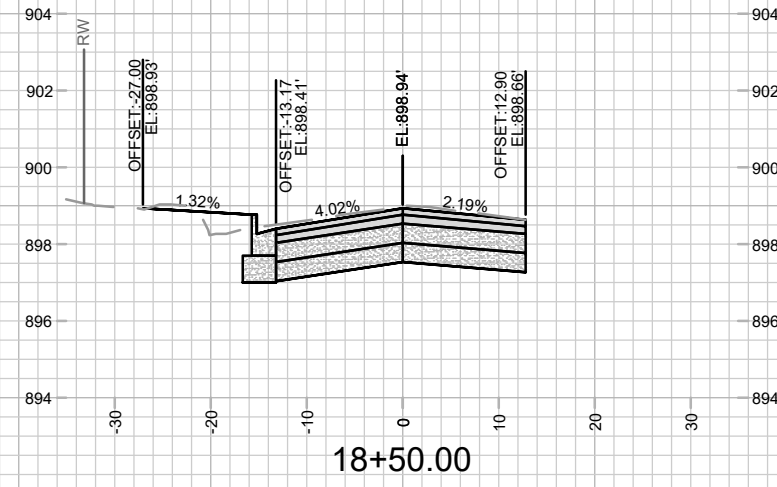
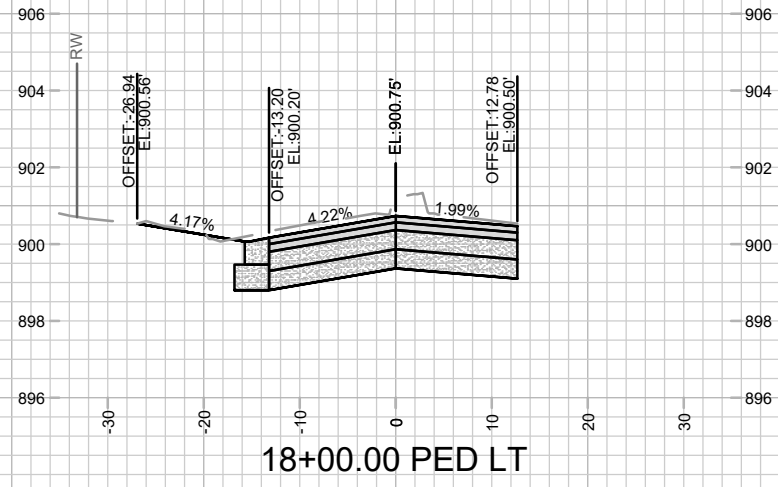
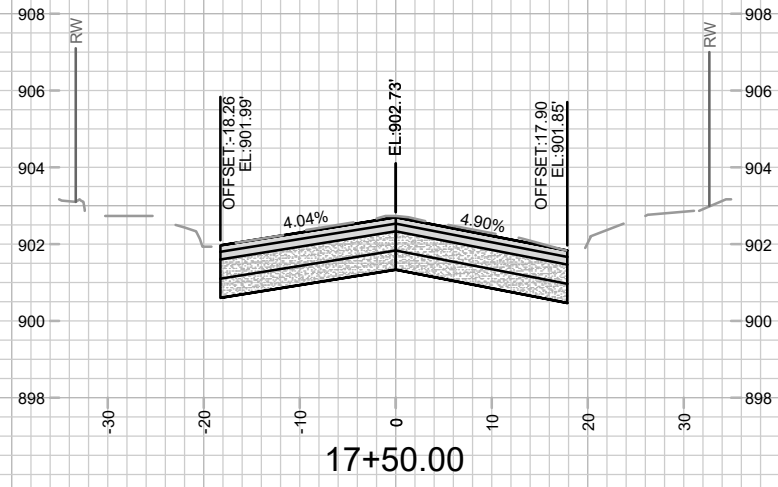


REVISION	DATE	BY
ADD1	02/11/25	GIT
MARK	2/7/2025 11:33 AM	15113
Designated By:	GCIT	Scale: 1" = 20'
15113		X-7

15113  
 MADISON, WI  
 N FRANKLIN AVENUE & LYNN TERRACE - ASSESSMENT DISTRICT 2025  
 CONTRACT NO: 8766  
 M:\DESIGN\Projects\15113\CAD\Streets\15113EN-Corridor.dwg

15113  
 X-7

ADDENDUM 1 - GCIT - 02/11/25  
 - UPDATED CROSS SECTIONS  
 WITH NEW CL PROFILE  
 ELEVATIONS



ADD1	UPDATED CL ELEVATIONS	02/11/25	GCIT
MARK	REVISION	DATE	BY
Designated By:	GCIT	Date: 2/7/2025 11:33 AM	Scale: 1" = 20'
15113	15113		X-8

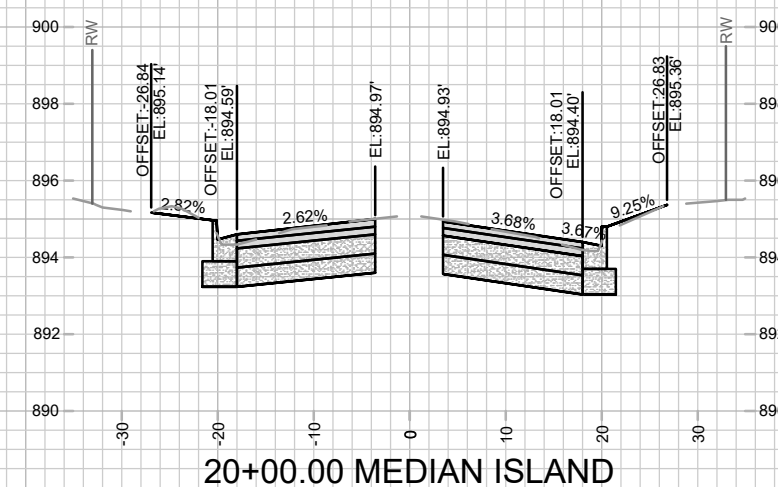
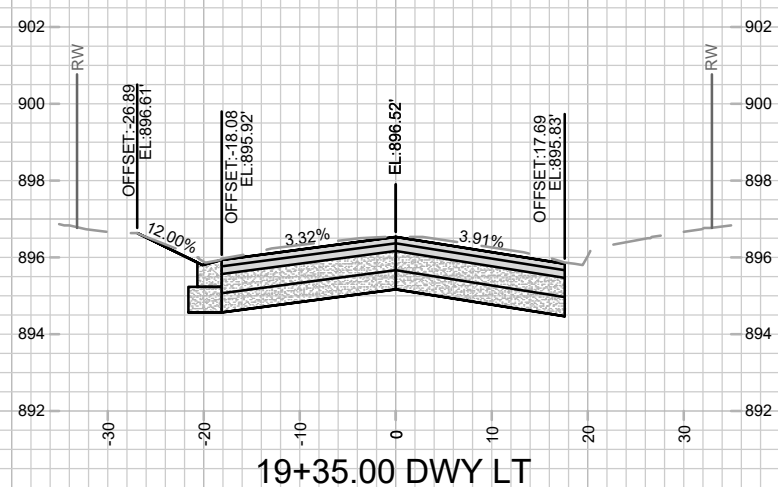
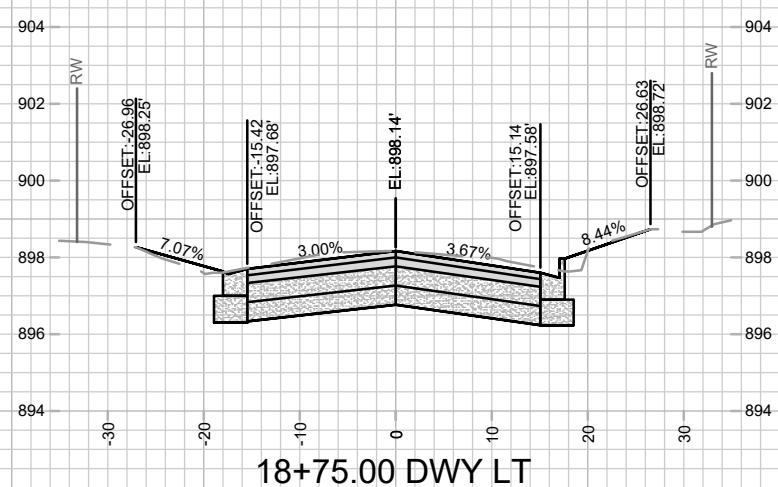
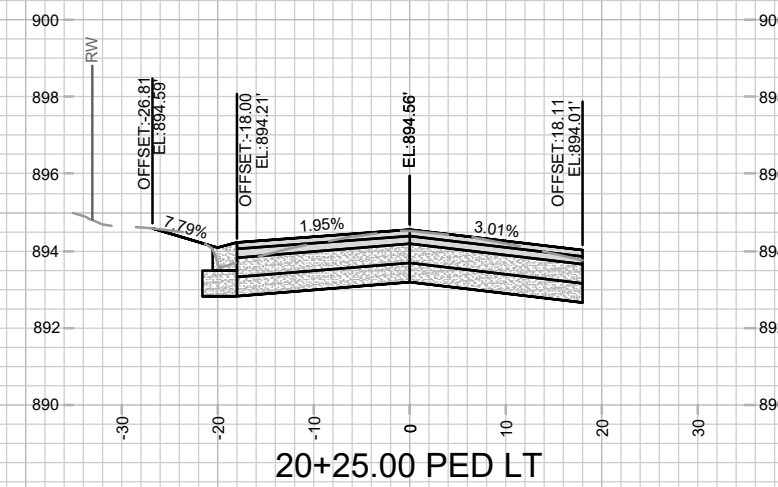
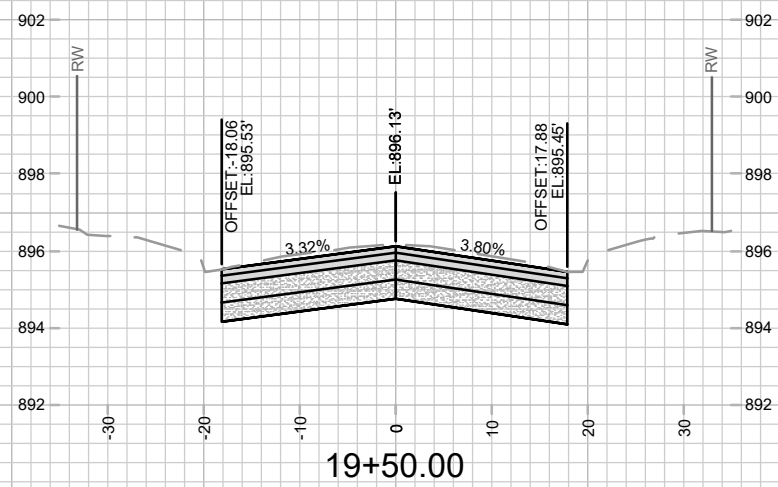
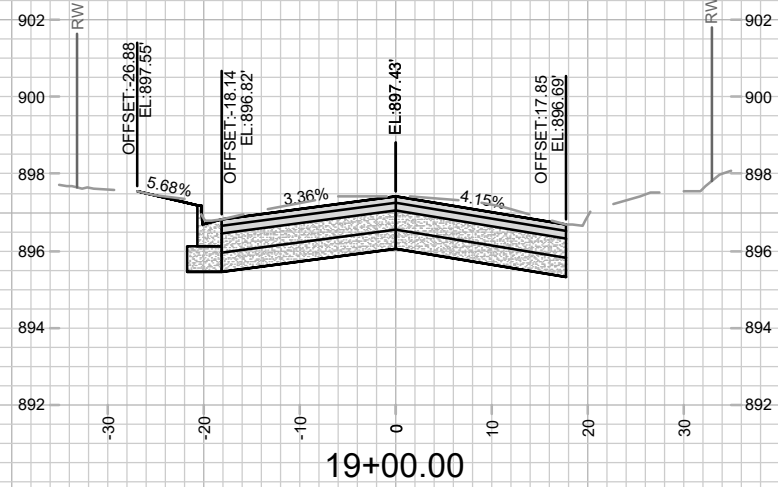
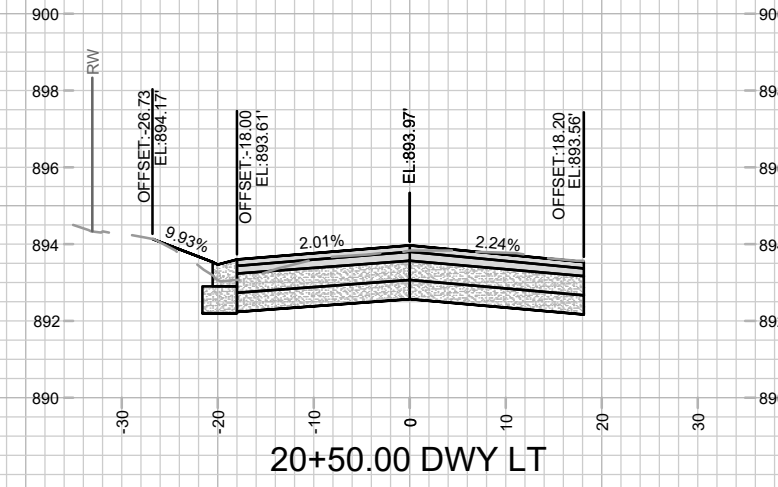
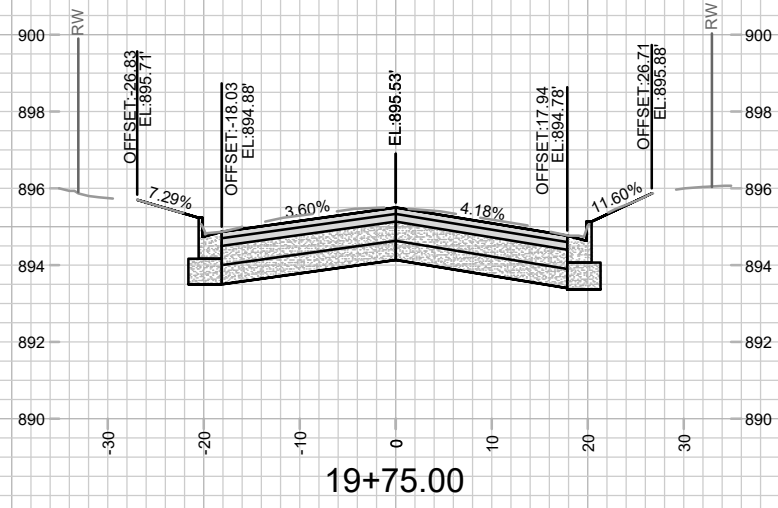
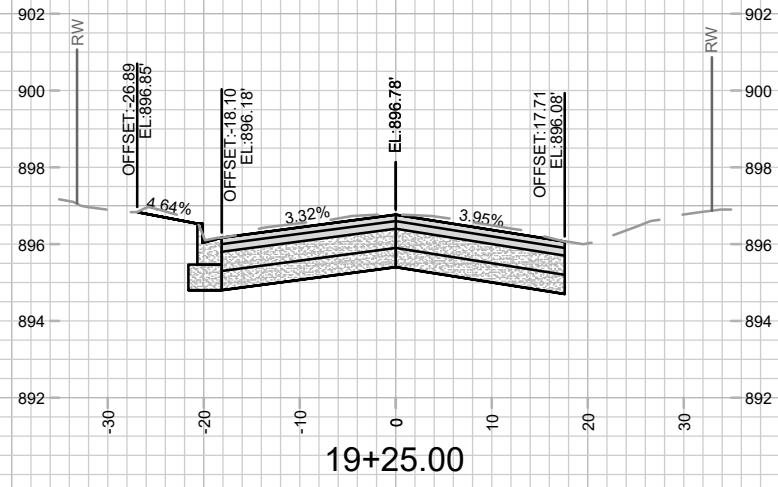
15113  
 MADISON, WI  
 CONTRACT NO: 8766

N FRANKLIN AVENUE CROSS SECTIONS  
 N FRANKLIN AVENUE & LYNN TERRACE - ASSESSMENT DISTRICT 2025  
 M:\DESIGN\Projects\15113\CAD\Streets\15113EN-Corridor.dwg



15113  
 X-8

**ADDENDUM 1 - GCIT - 02/11/25  
- UPDATED CROSS SECTIONS  
WITH NEW CL PROFILE  
ELEVATIONS**



DATE	02/11/25	GIT	
REVISION	UPDATED CL ELEVATIONS		
DATE	02/11/25	GIT	
BY			
DATE	2/7/2025	11:33 AM	
DESIGNED BY	GCIT		
PROJECT NO.	15113		
SCALE	1" = 20'		
			X-9


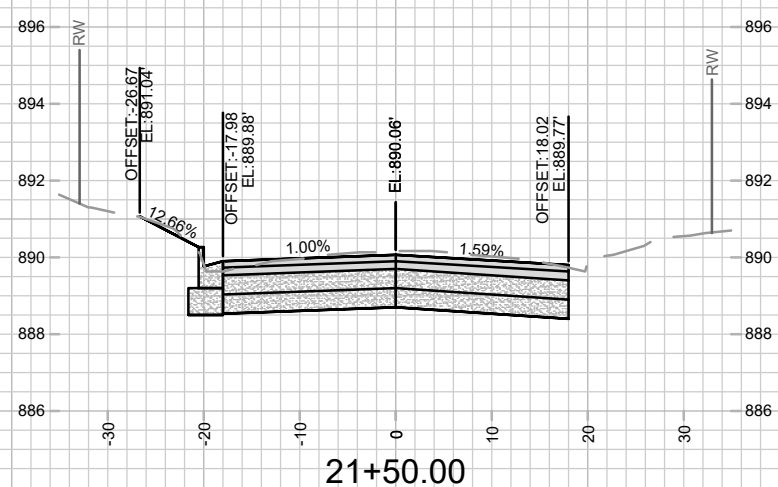
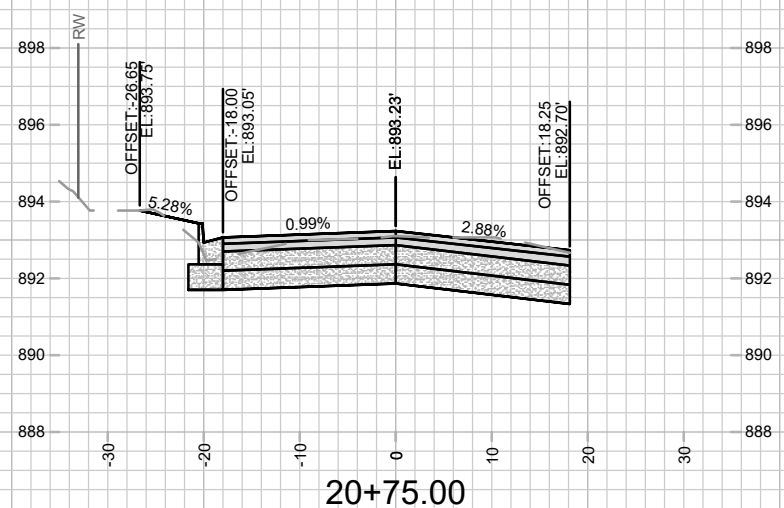
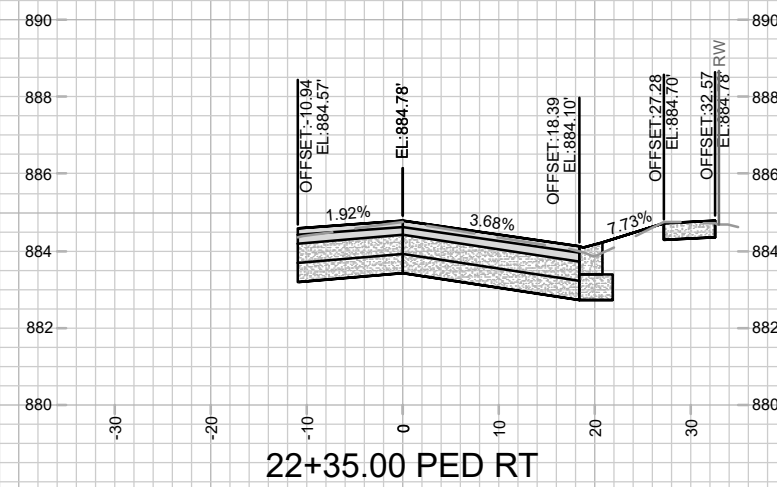
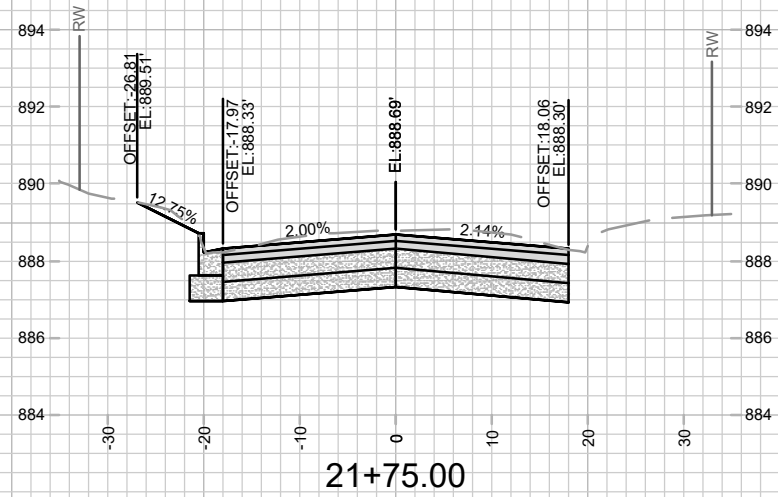
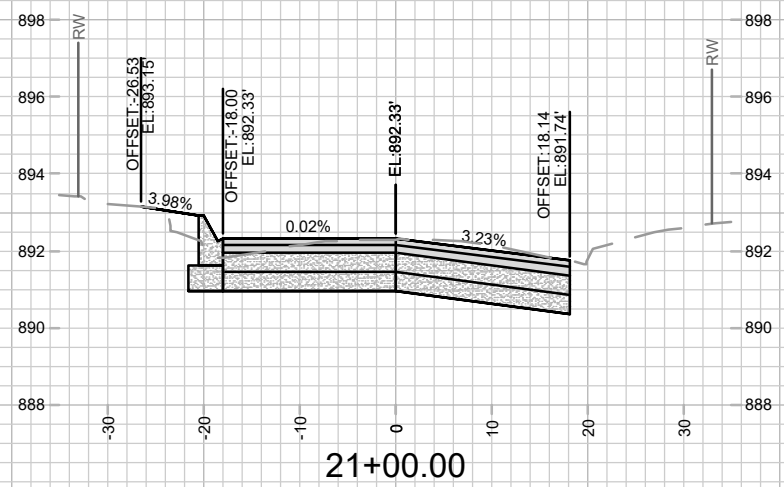
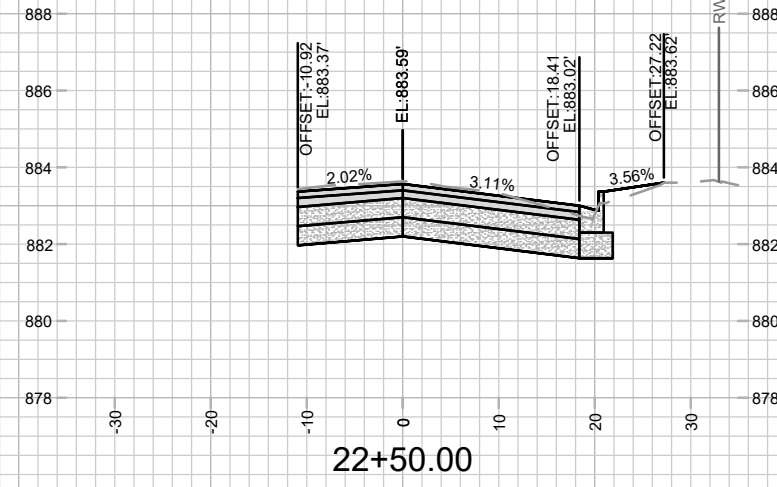
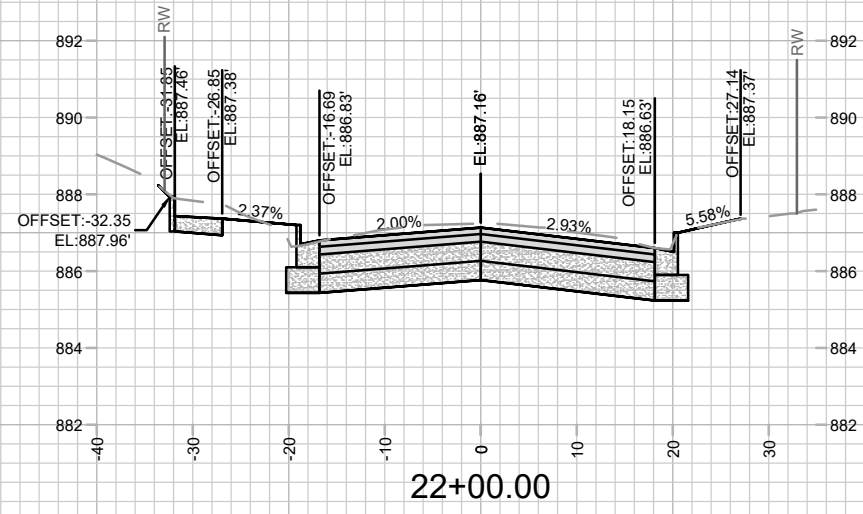
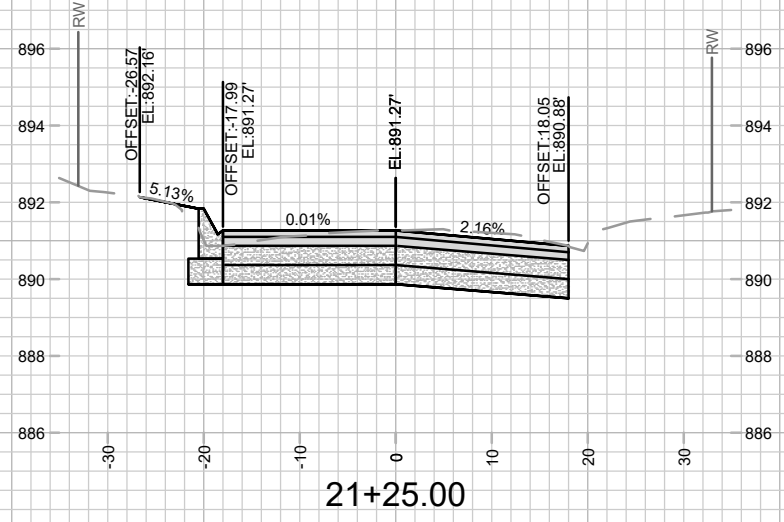
15113  
MADISON, WI  
ASSESSMENT DISTRICT 2025  
CONTRACT NO: 8766



15113  
X-9

M:\DESIGN\Projects\15113\CAD\Streets\15113EN-Corridor.dwg

**ADDENDUM 1 - GCIT - 02/11/25  
- UPDATED CROSS SECTIONS  
WITH NEW CL PROFILE  
ELEVATIONS**



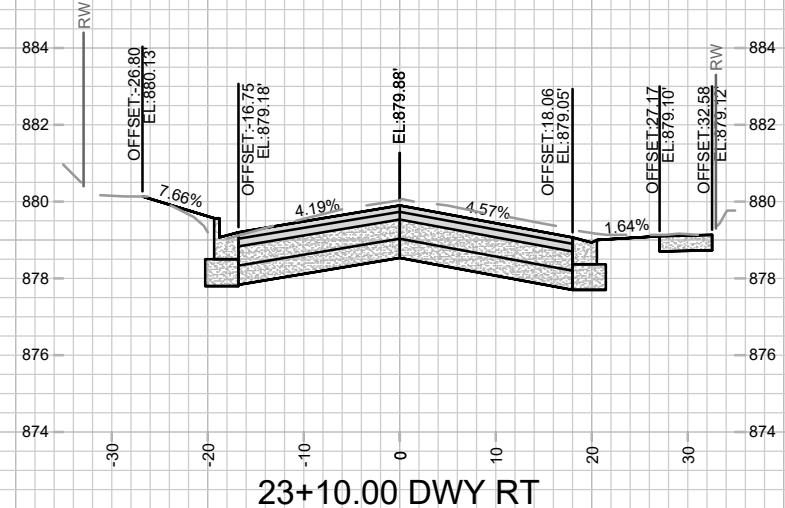
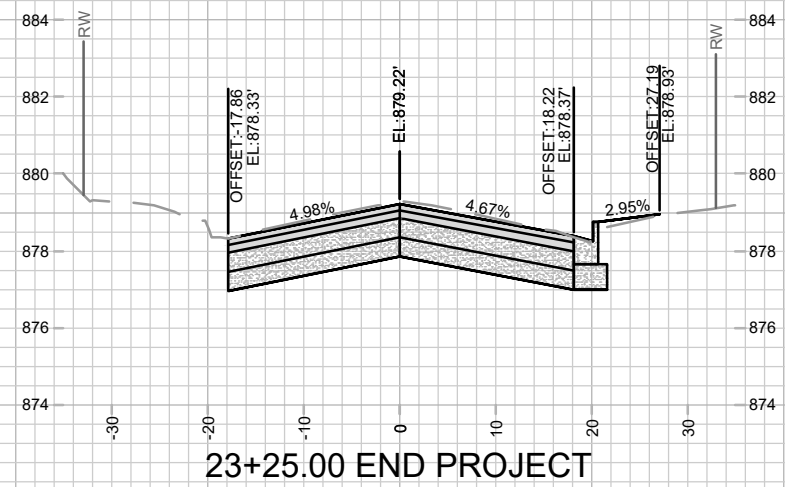
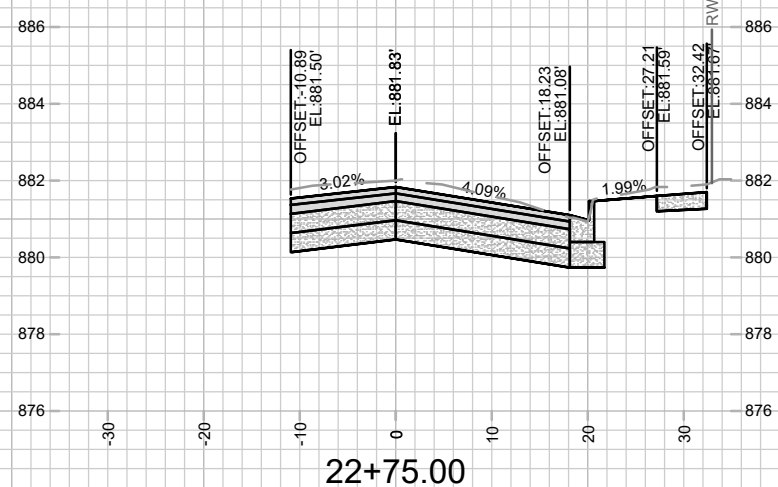
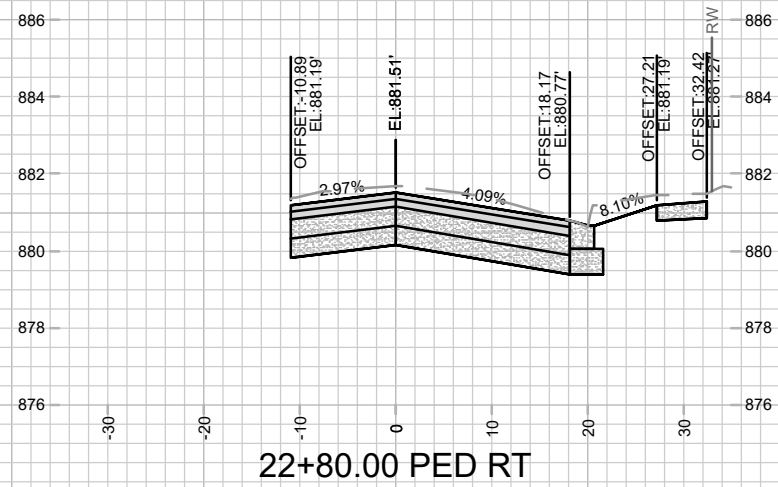
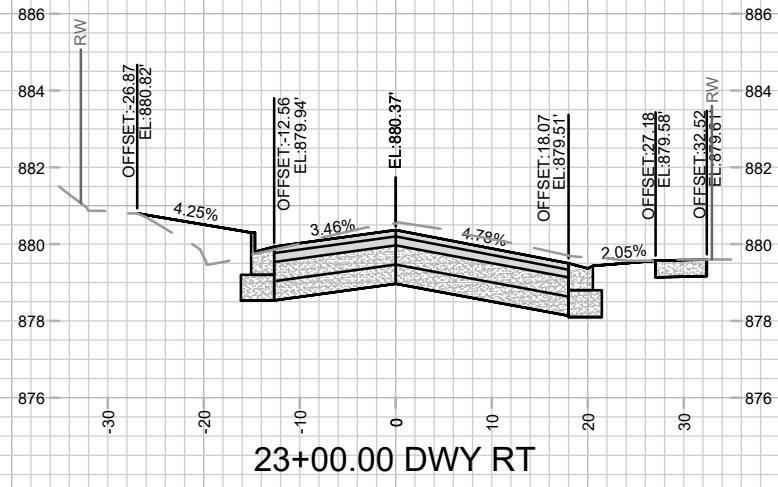
ADD1	UPDATED CL ELEVATIONS	02/11/25	GIT
MARK	REVISION	DATE	BY
Designer: GCIT	Date: 2/7/2025 11:34 AM	Scale: 1" = 20'	X-10
15113	15113		

15113  
MADISON, WI  
N FRANKLIN AVENUE CROSS SECTIONS  
N FRANKLIN AVENUE & LYNN TERRACE - ASSESSMENT DISTRICT 2025  
CONTRACT NO: 8766



15113  
X-10

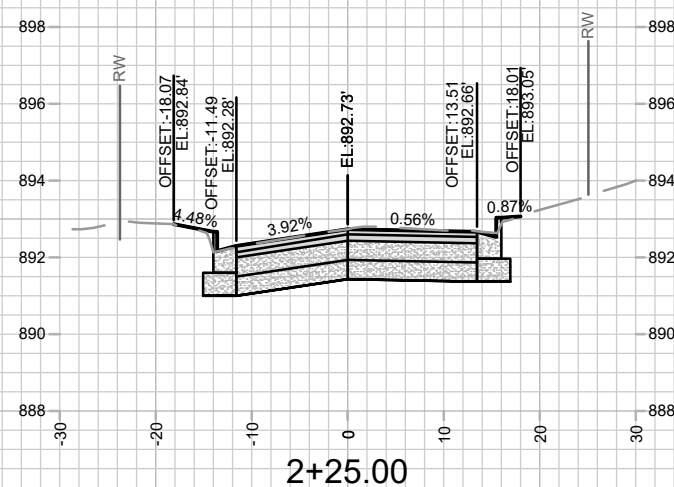
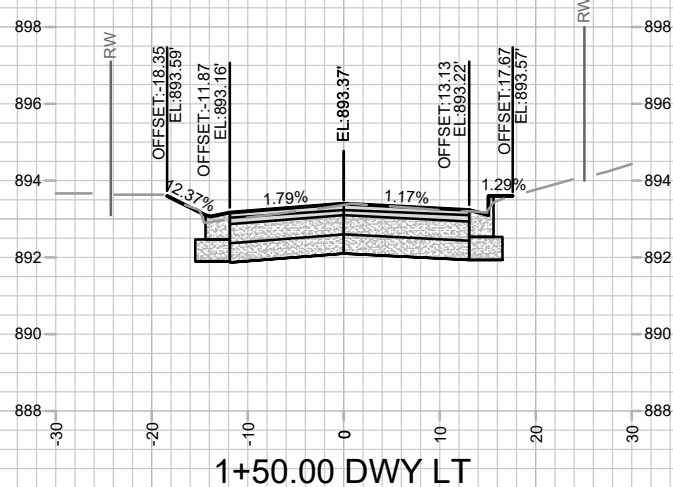
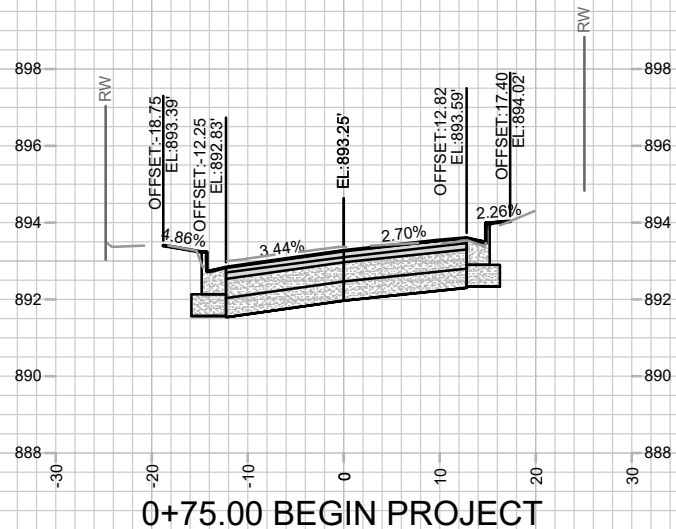
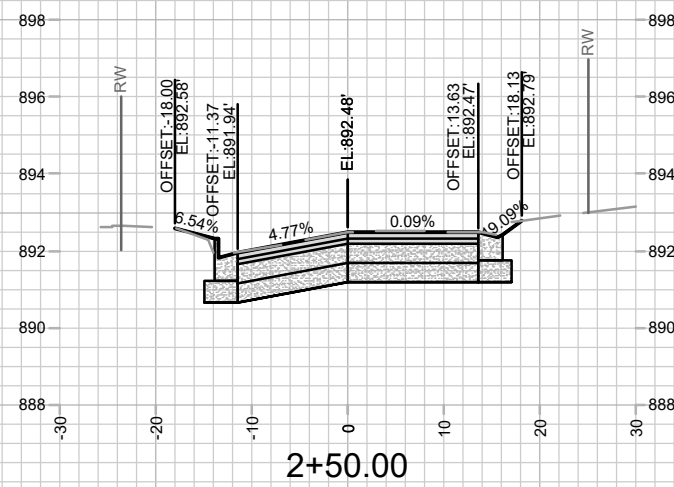
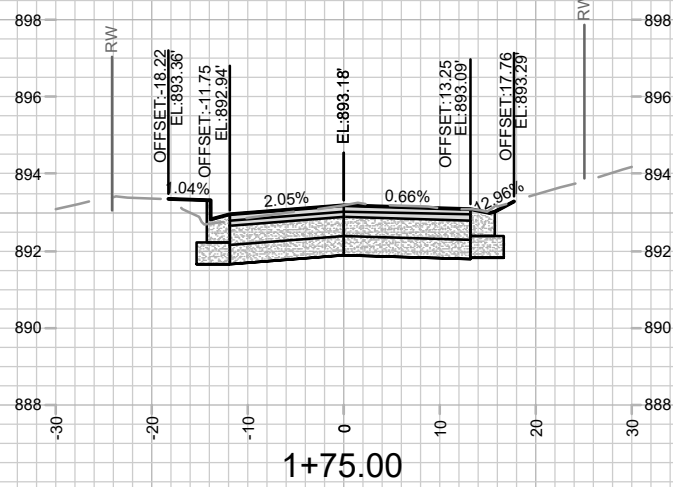
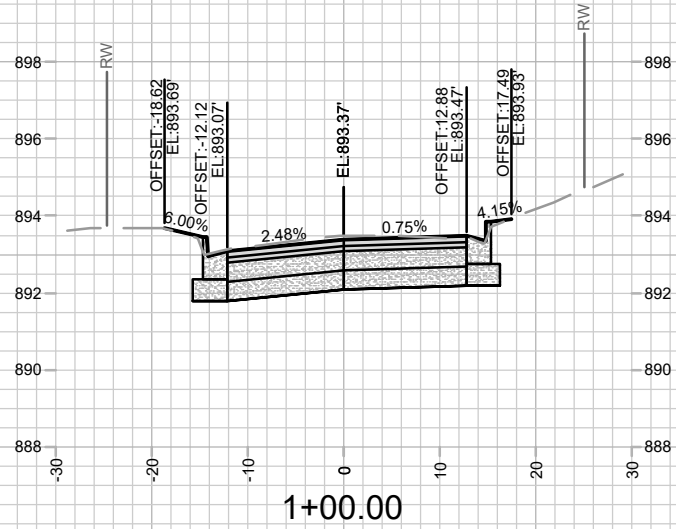
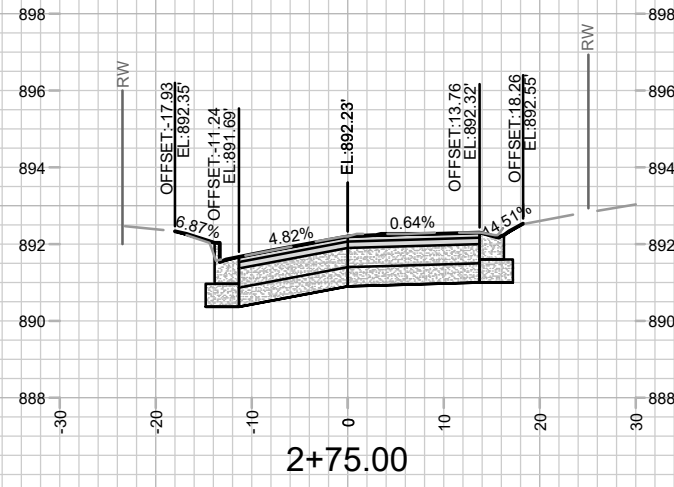
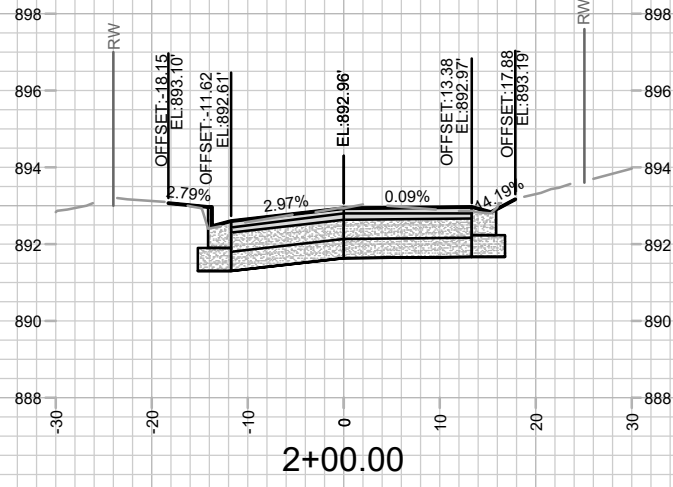
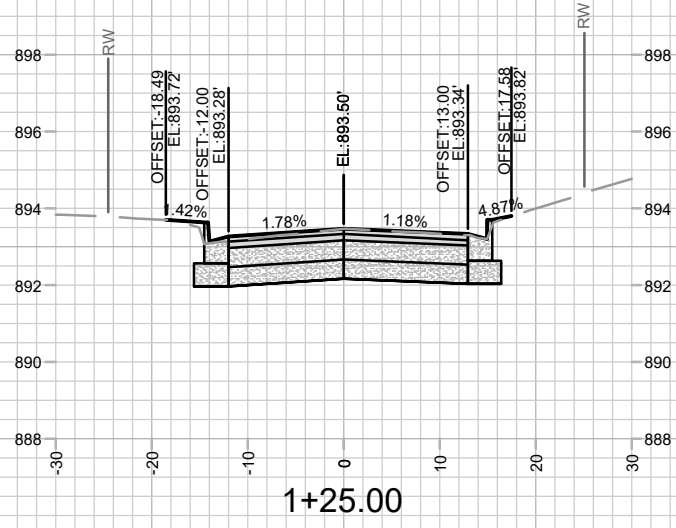
ADDENDUM 1 - GCIT - 02/11/25  
 - UPDATED CROSS SECTIONS  
 WITH NEW CL PROFILE  
 ELEVATIONS



ADD1	UPDATED CL ELEVATIONS	02/11/25	GCIT
MARK	REVISION	DATE	BT
Designated By:	GCIT	Date:	2/7/2025 11:34 AM
15113		Scale:	1" = 20'
			X-11

15113  
 N FRANKLIN AVENUE CROSS SECTIONS  
 MADISON, WI  
 N FRANKLIN AVENUE & LYNN TERRACE - ASSESSMENT DISTRICT 2025  
 CONTRACT NO: 8766  
 M:\DESIGN\Projects\15113\CAD\Streets\15113EN-Corridor.dwg

ADDENDUM 1 - GCIT - 02/11/25  
 - UPDATED CROSS SECTIONS  
 WITH NEW CL PROFILE  
 ELEVATIONS



NO.	REVISION	DATE	BY
1	ADD1	02/11/25	GIT

Design: GCIT Date: 2/7/2025 11:34 AM Scale: 1" = 20'

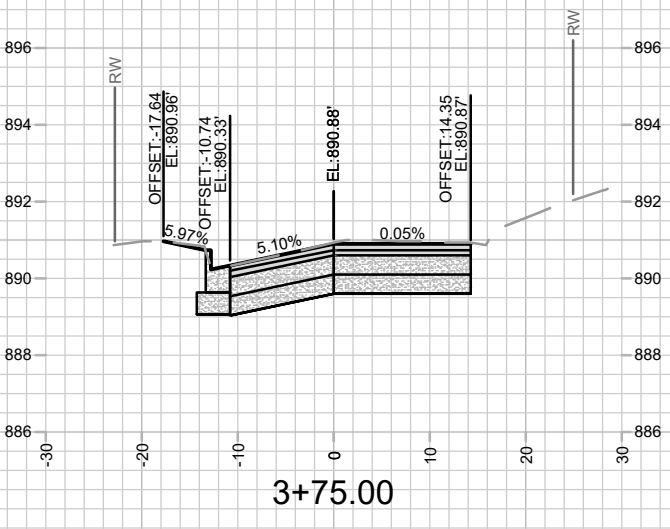
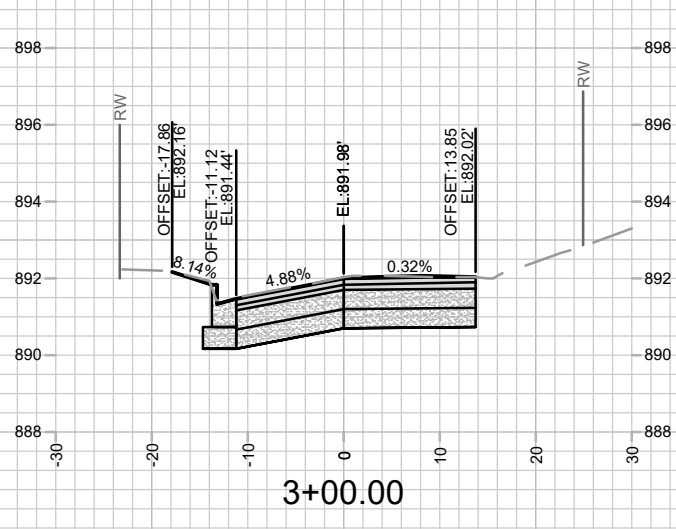
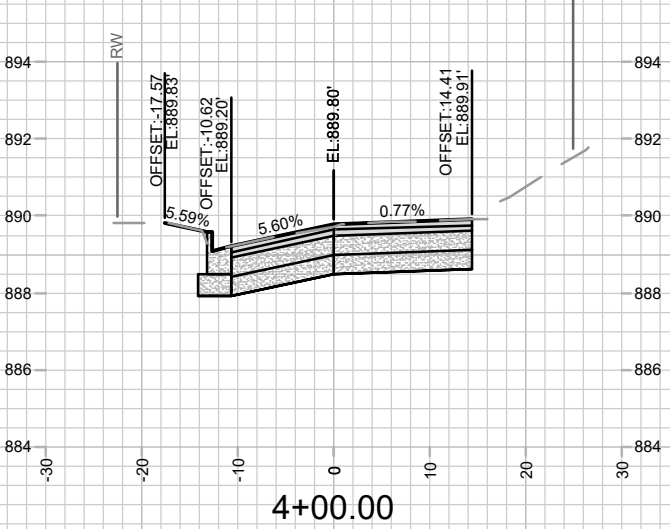
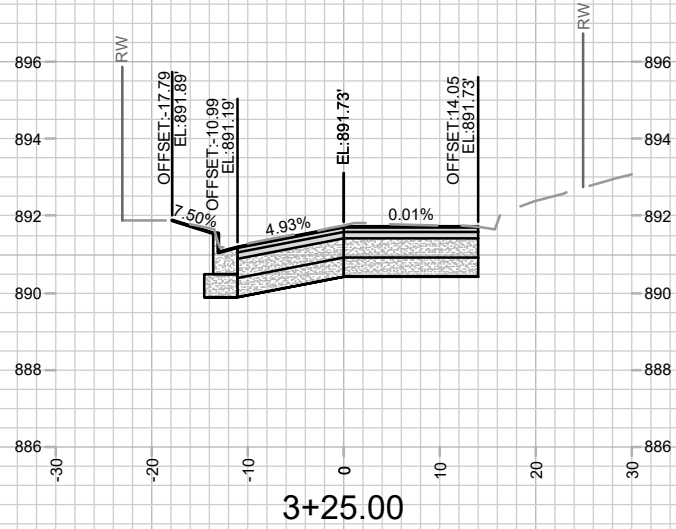
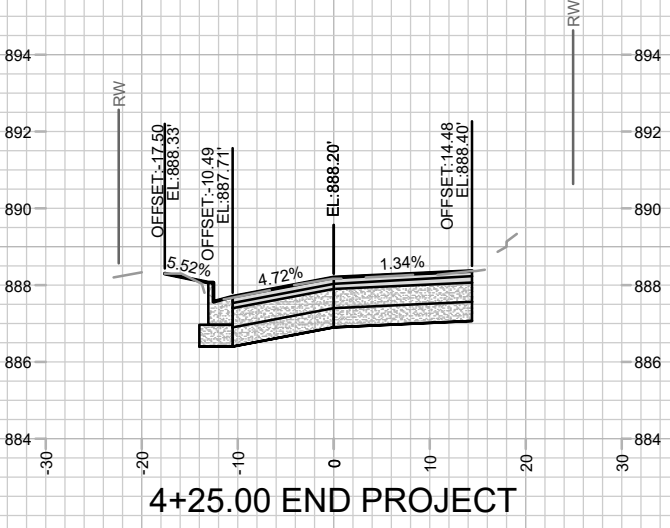
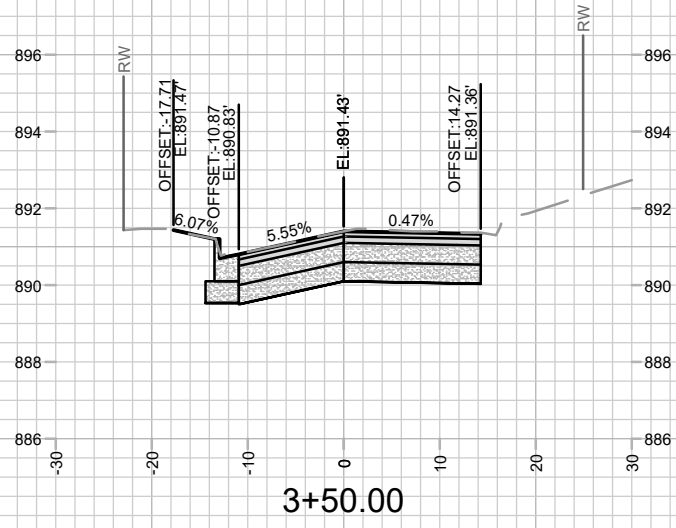
15113  
 MADISON, WI  
 CONTRACT NO: 8766

LYNN TERRACE CROSS SECTIONS  
 N FRANKLIN AVENUE & LYNN TERRACE - ASSESSMENT DISTRICT 2025  
 M:\DESIGN\Projects\15113\CAD\Streets\15113EN-Corridor.dwg



15113  
 X-12

**ADDENDUM 1 - GCIT - 02/11/25  
- UPDATED CROSS SECTIONS  
WITH NEW CL PROFILE  
ELEVATIONS**



NO.	DATE	BY
ADD1	02/11/25	GCIT
REVISION		

Designated By: GCIT Date: 2/7/2025 11:34 AM Scale: 1" = 20'

15113  
MADISON, WI  
CONTRACT NO: 8766

LYNN TERRACE CROSS SECTIONS  
N FRANKLIN AVENUE & LYNN TERRACE - ASSESSMENT DISTRICT 2025  
M:\DESIGN\Projects\15113\CAD\Streets\15113EN-Corridor.dwg



15113  
X-13